


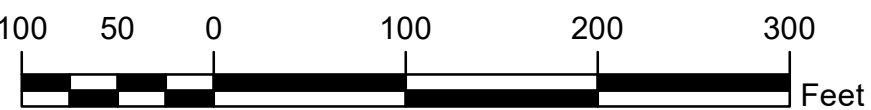


**Legend**

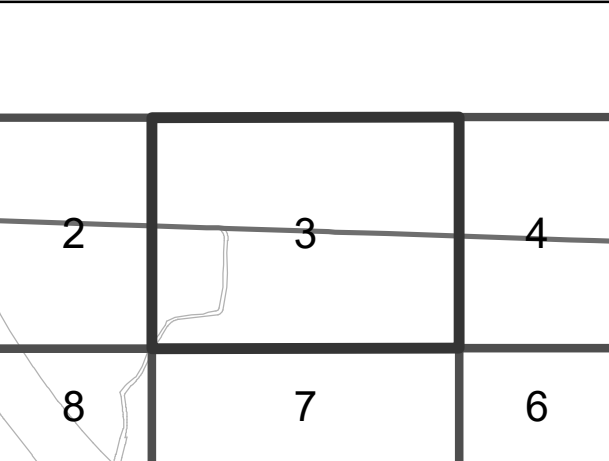
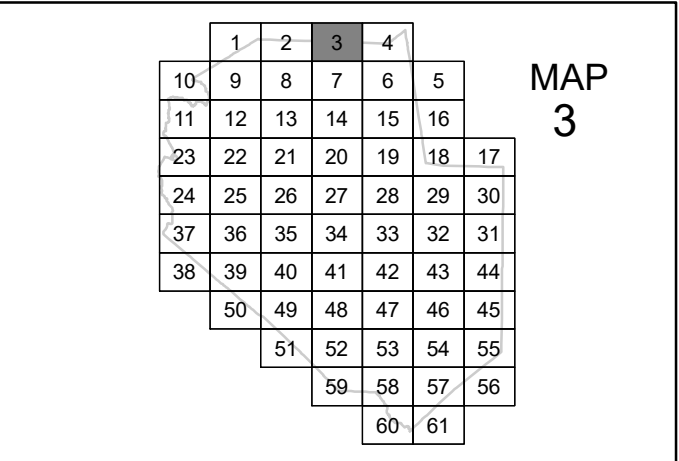
- Parcel boundary
- Parcel on adjacent map
- Town Owned Land
- Former lot line
- Easement
- Stream
- Water body
- Block
- Block number
- Unit number

**TOWN OF MILFORD**  
Massachusetts

ASSESSORS ATLAS  
MAP NUMBER: 3



PLANS SHOWN HEREIN  
ARE COMPILED FROM  
AERIAL PHOTOGRAPHS,  
DEEDS, AND PLANS OF  
RECORD AND ARE NOT  
TO BE CONSTRUED  
AS HAVING SUFFICIENT  
ACCURACY FOR  
CONVEYANCES.



Maps produced by  
**AppGeo**  
March, 2020