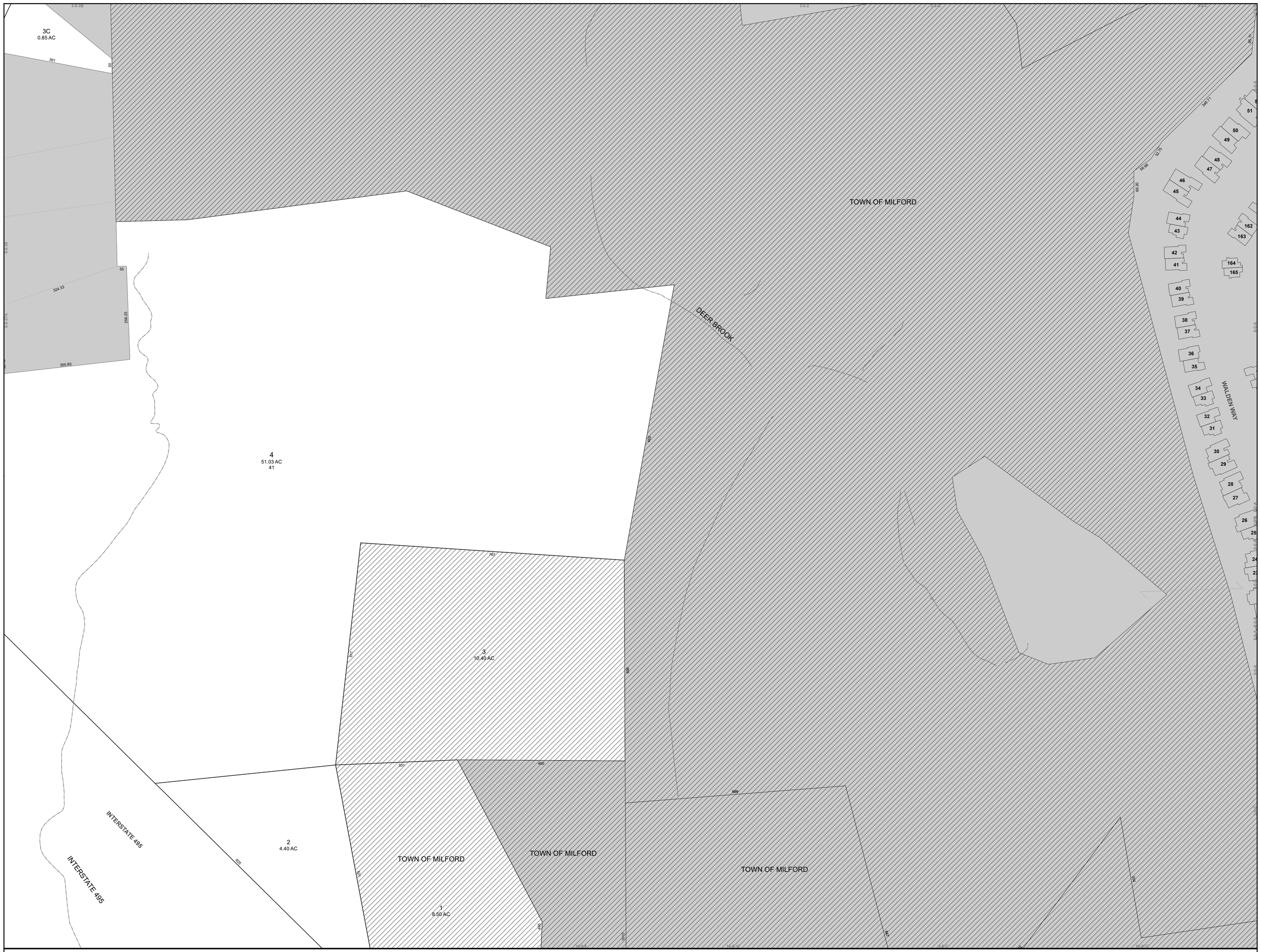

Legend

- Parcel boundary
- Parcel on adjacent map
- Town Owned Land
- Former lot line
- Easement
- Stream
- Water body
- Block
- 59 Block number
- A Unit number

TOWN OF MILFORD

Massachusetts

ASSESSORS ATLAS

MAP NUMBER: 7

100 50 0 100 200 300 Feet

N W E S

PLANS SHOWN HEREIN ARE COMPILED FROM AERIAL PHOTOGRAPHS, DEEDS, AND PLANS OF RECORD AND ARE NOT TO BE CONSTRUED AS HAVING SUFFICIENT ACCURACY FOR CONVEYANCES.

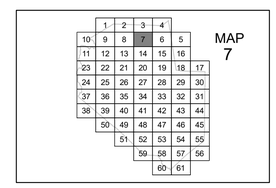

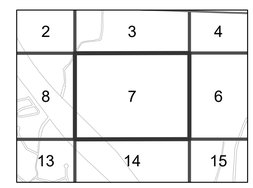

Maps produced by AppGeo March, 2020