








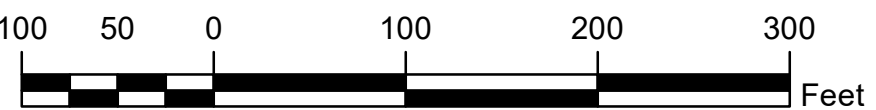


Legend

- | | | | | | |
|---|------------------------|---|-----------------|---|--------------|
| | Parcel boundary | | Former lot line |  | Block |
|  | Parcel on adjacent map | | Easement |  | Block number |
|  | Town Owned Land | | Stream |  | Unit number |
| | |  | Water body | | |

TOWN OF MILFORD
Massachusetts

ASSESSORS ATLAS
MAP NUMBER: 34



**PLANS SHOWN HEREIN
ARE COMPILED FROM
AERIAL PHOTOGRAPHS,
DEEDS, AND PLANS OF
RECORD AND ARE NOT
TO BE CONSTRUED
AS HAVING SUFFICIENT
ACCURACY FOR
CONVEYANCES.**

