

TOWN OF MILFORD
Milford, Massachusetts
NOTICE OF MEETING

Board or Commission _____ Milford Select Board
Date and Time of Meeting _____ November 15, 2021, 7:00PM
Place of Meeting _____ Room 03, 52 Main Street

MILFORD TOWN CLERK
2021 NOV 10 PM 2:01

CITATION-DONALD V. FAIRBANKS, Jr.

- A.) SIGNING OF WARRANT, APPROVAL of Minutes, November 8, 2021
EXECUTIVE SESSION Minutes, November 8, 2021**
- B.) INVITATION TO SPEAK**
Remote Public Hearing/Invitation to Speak access now requires advanced registration.
Please register online here: <http://tiny.cc/5n8luz> Any member of the public may now register to access the zoom webinar as an attendee. Public attendees will be able to view the zoom LIVE and request to speak at the "Public Hearing/Invitation to Speak."
- C.) PUBLIC HEARINGS**
1. 7:00 PM Tax Classification Hearing
 2. 7:05 PM Sonesta International Hotels Corporation, d/b/a Sonesta Select Boston Milford, re: Change of Manager
 3. 7:10 PM TGI Friday's, Inc., re: Change of Manager
- D.) SCHEDULED APPOINTMENTS**
1. JR'S Diner, Inc. re: Change of Hours
 2. Milford School Committee, re: Strategic Plan and Connections Mentoring Program
- E.) TOWN ADMINISTRATOR'S REPORT**
- F.) OLD BUSINESS**
1. Amazon, re: Update
- G.) NEW BUSINESS**
1. Town Clerk, re: Federal Census 2020 RE-PRECINCTING Plan
 2. Milford Youth Commission, re: Appointment
 3. Milford Youth Center, re: Acceptance of Gift
 4. Temple Beth Shalom, re: Menorah Lighting
- H.) CORRESPONDENCE**
- I.) EXECUTIVE SESSION**
1. Town Counsel, re: Police Union Contract Negotiations

The listing of matters above are those reasonably anticipated by the Chair which may be discussed at the meeting. Not all items listed may be discussed and other items not listed may also be brought up for discussion to the extent permitted by law.

Signature Rebecca Dated 11/10/21



JENNIFER M. SCLAR, MAA
ASSESSOR/ADMINISTRATOR

C-1
11-15-21

TOWN OF MILFORD BOARD OF ASSESSORS

52 MAIN STREET
MILFORD, MA 01757
508-634-2306 • FAX 508-634-2324

JOSEPH F. ARCUDI
CHAIRMAN


JOSHUA M. LIOCE

JEFFREY J. NIRO

ASSESSORS@TOWNOFMILFORD.COM
WWW.MILFORDMA.GOV

November 2, 2021

To: Select Board

From: Jennifer Sclar, Assessor/Administrator 

Re: Small Commercial Exemption / Tax Billing Process

The following information is provided for your consideration of the small commercial exemption at the upcoming classification hearing scheduled for November 15, 2021.

Small Commercial Exemption

The Select Board has the option of exempting up to 10% of the value of commercial parcels occupied on January 1, 2021 by qualifying small businesses. If adopted, the tax burden is shifted to the remainder of the commercial and industrial taxpayers (not including personal property).

In order for a property to qualify:

1. The class 3 commercial real estate must have a valuation of less than \$1,000,000. Mixed use properties would only receive the exemption on the commercial portion of their value.
2. A qualifying business must have an average annual employment of no more than ten people. The Massachusetts Department of Unemployment Assistance identifies these businesses.
3. If a parcel has multiple tenants, all occupants must qualify.

The 2020 list has 645 employers with an average of ten or fewer employees. 145 of these are class 3 or mixed use under one million in value. The list is further reduced by unqualified multi-tenant properties resulting in approximately 92 eligible properties.

The Town has 661 commercial and industrial properties, including 79 that are mixed use. 569 of these properties would have a higher tax rate for the estimated 92 eligible parcels to receive this exemption.

Estimated tax impacts are attached for your review.

Tax Impacts of Small Commercial Exemption with 1.58 Shift

Estimated Tax Rates Without a Small Commercial Exemption

Three Tax Rates With 10% Small Commercial Exemption

Residential	\$	15.39	Residential	\$ 15.39
Commercial, Industrial	\$	28.44	Commercial, Industrial	\$ 28.59
Personal Property	\$	28.44	Personal Property	\$ 28.44

Tax Impact on Eligible and Non-eligible Parcels Valued

No exemption adopted	Average Com Value	963,200
	Exempt Value	-
	Taxable Value	963,200
	Tax Rate	28.44
	Tax	\$27,393.41

Eligible property with 10% exemption	Ave Com Value	963,200
	Exempt Value	96,320
	Taxable Value	866,880
	Tax Rate	28.59
	Tax	\$24,784.10
	Savings	\$2,609.31

Ineligible commercial value with 10% exemption adopted	Ave Com Value	963,200
	Exempt Value	-
	Taxable Value	963,200
	Tax Rate	28.59
	Tax	\$27,537.89
	Increase	\$144.48

Ineligible commercial property with 10% exemption adopted	Value	500,000
	Exempt Value	-
	Taxable Value	500,000
	Tax Rate	28.59
	Tax	\$14,295.00
	Increase	\$75.00

	Value	5,000,000
	Exempt Value	-
	Taxable Value	5,000,000
	Tax Rate	28.59
	Tax	\$142,950.00
	Increase	\$750.00

TOWN OF MILFORD CLASSIFICATION HEARING FY2022

Jennifer Sclar, MAA
Assessor / Administrator

Board of Assessors
Joseph F. Arcudi, Chairman
Joshua M. Lioce
Jeffrey J. Niro

Discussion

- New Growth
- Personal Property Values
- Value Changes 2021 to 2022
- Single Tax Rate Calculation
- Split Tax Rate Options / Impact
- Valuation by Class /Share of Levy
- Average Tax Bill 2021 to 2022
- Residential Exemption
- Small Commercial Exemption
- Open Space Discount
- Motions

New Growth

Property taxable for the first time, exempt to taxable, new construction or additions, new personal property accounts, subdivided land, and condo conversions.

Noteworthy growth this year:

- 13 new sf homes
- 35 new condos
- Fairfield Apartments started
- 51 new PP accounts
- 8.9 million utility growth

Residential Growth

◦ Value	19,781,160
◦ Tax	\$316,103

C/I/P Growth

◦ Value	17,456,479
◦ Tax	\$518,283

2021 Growth	\$ 1,016,188
2022 Growth	\$ 834,386 -17.9%

Personal Property

• Personal Property Value 2022	161,612,422
• Personal Property Value 2021	136,696,235
• Additional value	24,916,187

The Department of Revenue has rejected the historically reported utility NBV as fair cash value.

DOR guidance and directives were issued to value utilities using a 50/50 blended value using NBV and RCNLD resulting in additional taxable value of 22.3 million or \$634,586 in tax revenue for FY2022.

Valuation Changes 2021 to 2022

2020 market data (sales, rents, property expenses) was used to establish 2022 values.

Property Type	2021 Average Value *rounded to nearest 100	2022 Average Value *rounded to nearest 100	Percent Change
Single Family	348,700	377,100	+ 8.12%
Condominiums	258,200	282,100	+9.23%
Two Family	324,800	362,200	+11.51%
Three Family	365,600	409,200	+11.93%
Apartments 111-112	1,141,600	1,197,400	+ 4.89%
Vacant Land	149,200	150,800	+1.07%
Commercial	948,100	963,200	+1.59%
Industrial	1,358,100	1,426,900	+ 5.07%

Single Tax Rate Calculation

Taxable Value	
2022	4,149,626,856
2021	3,834,876,397
8.2% Increase	

Levy	
2022 Levy Limit	\$79,290,090
2022 Levy	\$74,691,925
2021 Levy	\$72,037,895
3.68% Increase	

Excess Levy Capacity	
2022	\$4,598,165.16
2021	\$4,517,296.26

Single Tax Rate	
Amount to Raise	\$135,927,050.91
Less estimated receipts and other revenue	\$ 66,385,939.23
Equals Tax Levy	\$ 74,691,924.84
Divided by taxable value	\$ 4,149,626,856
x 1000 Equals single tax rate	\$18.00 / 1000
Average Single Family Tax Bill	\$6,788
Average Commercial Tax Bill	\$17,338

Options – Rate Shifts and Impact on Average Assessed Value

CIP Shift	Res Factor	Res Rate	SF Tax Bill	SF \$ Change	SF % Change	Res % of Levy	Com Rate	Com Tax Bill	Com \$ Change	Com % Change
1.5200	0.8700	15.66	\$5,905	\$333.39	5.98%	69.60	27.36	\$26,353	-\$1,795.85	-6.38%
1.5300	0.8675	15.62	\$5,890	\$318.30	5.71%	69.40	27.54	\$26,527	-\$1,622.47	-5.76%
1.5400	0.8650	15.57	\$5,871	\$299.45	5.37%	69.20	27.72	\$26,700	-\$1,449.10	-5.15%
1.5500	0.8625	15.53	\$5,856	\$284.36	5.10%	69.00	27.90	\$26,873	-\$1,275.72	-4.53%
1.5600	0.8600	15.48	\$5,838	\$265.51	4.77%	68.80	28.08	\$27,047	-\$1,102.34	-3.92%
1.5700	0.8575	15.44	\$5,822	\$250.42	4.49%	68.60	28.26	\$27,220	-\$928.97	-3.30%
1.5800	0.8550	15.39	\$5,804	\$231.57	4.16%	68.40	28.44	\$27,393	-\$755.59	-2.68%
1.5900	0.8525	15.35	\$5,788	\$216.49	3.89%	68.20	28.62	\$27,567	-\$582.22	-2.07%
1.6000	0.8500	15.30	\$5,770	\$197.63	3.55%	68.00	28.80	\$27,740	-\$408.84	-1.45%
1.6100	0.8475	15.26	\$5,755	\$182.55	3.28%	67.80	28.98	\$27,914	-\$235.46	-0.84%
1.6200	0.8450	15.21	\$5,736	\$163.69	2.94%	67.60	29.16	\$28,087	-\$62.09	-0.22%

Valuation by Class

Share of Levy

Property Class	Taxable Valuation	Share of Levy Without Shift	Share of Levy With 1.58 Shift	Totals With 1.58 Shift
Residential	3,319,805,589	80.0025%	68.4021%	68.4021%
Open Space	0	0	0	
Commercial	423,598,742	10.2081%	16.1298%	
Industrial	244,610,103	5.8948%	9.3143%	
Personal Property	161,612,422	3.8946%	6.1538%	31.5979%
Totals	4,149,626,856	100.0000%	100.0000%	

Average Tax Bill 2021 vs. 2022

Property Type	2021 Tax Using FY21 AAV	2022 Average Value	Tax Rate With 1.58 Shift	2022 Tax Bill	Tax Change	% Change
Single Family	\$5,572	377,100	15.39	\$5,804	\$231	4.15%
Condo	\$4,126	282,100	15.39	\$4,342	\$215	5.22%
Two Family	\$5,190	362,200	15.39	\$5,574	\$384	7.40%
Three Family	\$5,842	409,200	15.39	\$6,298	\$455	7.79%
Apartments	\$18,242	1,141,600	15.39	\$18,428	\$186	1.02%
Commercial	\$27,861	963,200	28.44	\$27,393	-\$468	-1.68%
Industrial	\$40,322	1,426,900	28.44	\$40,581	\$259	0.64%

Boston	35%
Chelsea	35%
Somerville	35%
Waltham	35%
Cambridge	30%
Malden	30%
Everett	25%
Nantucket	25%
Provincetown	25%
Watertown	25%
Truro	25%
Brookline	21%
Barnstable	20%
Wellfleet	20%
Tisbury	18%

Residential Exemption

The Board of Selectmen can grant an exemption up to 35% of the average assessed value of residential properties used as the principal residence of the owner.

This exemption, if adopted, would increase the residential tax rate because the residential share of the levy must still be met.

This exemption would shift the residential burden from moderately valued homes to apartments and higher valued homes and residential properties not occupied by the owner.

There are only 15 communities that adopted this exemption last year.

Milford has not adopted this exemption in the past.

Small Commercial Exemption

N. Attleborough	5%
Auburn	10%
Avon	10%
Bellingham	10%
Berlin	10%
Braintree	10%
Chelmsford	10%
Dartmouth	10%
Erving	10%
New Ashford	10%
Seekonk	10%
Swampscott	10%
Westford	10%
Wrentham	10%

The Town may exempt up to 10 percent of the value of class three commercial parcels if the property is occupied by small businesses (having an annual employment of 10 or fewer employees) and the value of the property is less than \$1 million.

In effect, the option shifts the tax burden from parcels occupied by small businesses to those occupied by other commercial and industrial taxpayers. If a multi-tenant property, all employers must qualify.

92 properties would likely qualify for the exemption this year.

The CI tax rate would be \$28.59. The average commercial property not receiving the exemption would have a tax increase of \$144; industrial increase \$214.

The average valued eligible parcel (375,700) would save \$1,017 with the exemption.

14 out of 351 Towns have adopted this exemption.

Open Space Discount

The levy percentages presented tonight are based on no discount to open space parcels. The Board of Assessors has not classified any property as open space to apply this discount.

If there were open space the Board of Selectmen could reduce the valuation of these parcels to not less than 75% of their full and fair cash value.

Any discount given to open space would result in a higher residential tax rate, since the discount is absorbed solely by the residential class. Only one open space discount was adopted in the state last year (Town of Bedford, 25%).

Motions

- I move the Town adopt a residential factor of .8550.
- I move the Town not grant an open space discount.
- I move the Town not adopt a residential exemption.
- I move the Town not adopt a small commercial exemption.
- The Board has been made aware of excess levy capacity in the amount of \$4,598,165.16.
- Questions
- Thank You

TAX RATE RECAPITULATION

Fiscal Year 2022

I. TAX RATE SUMMARY

Ia. Total amount to be raised (from page 2, IIe)	\$ 141,077,864.07
Ib. Total estimated receipts and other revenue sources (from page 2, IIle)	66,385,939.23
Ic. Tax Levy (Ia minus Ib)	\$ 74,691,924.84
Id. Distribution of Tax Rates and levies	

CLASS	(b) Levy percentage (from LA5)	(c) Ic above times each percent in col (b)	(d) Valuation by class (from LA-5)	(e) Tax Rates (c) / (d) x 1000	(f) Levy by class (d) x (e) / 1000
Residential	68.4021	51,090,845.12	3,319,805,589.00	15.39	51,091,808.01
Net of Exempt					
Open Space	0.0000	0.00	0.00	0.00	0.00
Commercial	16.1298	12,047,658.09	423,598,742.00	28.44	12,047,148.22
Net of Exempt					
Industrial	9.3143	6,957,029.96	244,610,103.00	28.44	6,956,711.33
SUBTOTAL	93.8462		3,988,014,434.00		70,095,667.56
Personal	6.1538	4,596,391.67	161,612,422.00	28.44	4,596,257.28
TOTAL	100.0000		4,149,626,856.00		74,691,924.84

MUST EQUAL 1C

Signatures

No signatures to display.

Do Not Write Below This Line --- For Department of Revenue Use Only

Reviewed By: Andrew Nelson
Date:
Approved:
Director of Accounts:

NOTE : The information is preliminary and is subject to change.

TAX RATE RECAPITULATION
Fiscal Year 2022

II. Amounts to be raised

Ila. Appropriations (col.(b) through col.(g) from page 4)		135,927,050.91
Ilb. Other amounts to be raised		
1. Amounts certified for tax title purposes	0.00	
2. Debt and interest charges not included on page 4	0.00	
3. Final Awards	0.00	
4. Retained Earnings Deficit	0.00	
5. Total cherry sheet offsets (see cherry sheet 1-ER)	823,273.00	
6. Revenue deficits	0.00	
7. Offset receipts deficits Ch. 44, Sec. 53E	0.00	
8. CPA other unappropriated/unreserved	0.00	
9. Snow and ice deficit Ch. 44, Sec. 31D	240,681.00	
10. Other :	0.00	
TOTAL Ilb (Total lines 1 through 10)		1,063,954.00
Ilc. State and county cherry sheet charges (C.S. 1-EC)		3,184,169.00
Ild. Allowance for abatements and exemptions (overlay)		902,690.16
Ile. Total amount to be raised (Total Ila through Ild)		141,077,864.07

III. Estimated receipts and other revenue sources

IIIa. Estimated receipts - State		
1. Cherry sheet estimated receipts (C.S. 1-ER Total)	37,356,236.00	
2. Massachusetts school building authority payments	0.00	
TOTAL IIIa		37,356,236.00
IIIb. Estimated receipts - Local		
1. Local receipts not allocated (page 3, col (b) Line 24)	7,860,394.00	
2. Offset Receipts (Schedule A-1)	0.00	
3. Enterprise Funds (Schedule A-2)	7,940,267.00	
4. Community Preservation Funds (See Schedule A-4)	0.00	
TOTAL IIIb		15,800,661.00
IIIc. Revenue sources appropriated for particular purposes		
1. Free cash (page 4, col (c))	12,929,042.23	
2. Other available funds (page 4, col (d))	300,000.00	
TOTAL IIIc		13,229,042.23
IIId. Other revenue sources appropriated specifically to reduce the tax rate		
1a. Free cash..appropriated on or before June 30, 2021	0.00	
1b. Free cash..appropriated on or after July 1, 2021	0.00	
2. Municipal light surplus	0.00	
3. Other source :	0.00	
TOTAL IIId		0.00
IIIe. Total estimated receipts and other revenue sources (Total IIIa through IIId)		66,385,939.23

IV. Summary of total amount to be raised and total receipts from all sources

a. Total amount to be raised (from Ile)		141,077,864.07
b. Total estimated receipts and other revenue sources (from IIIe)	66,385,939.23	
c. Total real and personal property tax levy (from Ic)	74,691,924.84	
d. Total receipts from all sources (total IVb plus IVc)		141,077,864.07

NOTE : The information is preliminary and is subject to change.

TAX RATE RECAPITULATION
Fiscal Year 2022

LOCAL RECEIPTS NOT ALLOCATED *

Receipt Type Description	(a) Actual Receipts Fiscal 2021	(b) Estimated Receipts Fiscal 2022
==> 1. MOTOR VEHICLE EXCISE	4,366,094.00	4,000,000.00
2. OTHER EXCISE		
==> a.Meals	0.00	0.00
==> b.Room	428,990.00	450,000.00
==> c.Other	0.00	0.00
==> d.Cannabis	0.00	0.00
==> 3. PENALTIES AND INTEREST ON TAXES AND EXCISES	415,776.00	234,000.00
==> 4. PAYMENTS IN LIEU OF TAXES	11,015.00	11,000.00
5. CHARGES FOR SERVICES - WATER	0.00	0.00
6. CHARGES FOR SERVICES - SEWER	0.00	0.00
7. CHARGES FOR SERVICES - HOSPITAL	0.00	0.00
8. CHARGES FOR SERVICES - SOLID WASTE FEES	202,911.00	120,000.00
9. OTHER CHARGES FOR SERVICES	0.00	0.00
10. FEES	200,170.00	142,000.00
a.Cannabis Impact Fee	0.00	0.00
b.Community Impact Fee Short Term Rentals	0.00	0.00
11. RENTALS	300.00	300.00
12. DEPARTMENTAL REVENUE - SCHOOLS	9,320.00	10,000.00
13. DEPARTMENTAL REVENUE - LIBRARIES	693.00	500.00
14. DEPARTMENTAL REVENUE - CEMETERIES	13,636.00	10,000.00
15. DEPARTMENTAL REVENUE - RECREATION	0.00	0.00
16. OTHER DEPARTMENTAL REVENUE	96,037.00	88,250.00
17. LICENSES AND PERMITS	1,271,816.00	1,400,000.00
18. SPECIAL ASSESSMENTS	0.00	0.00
==> 19. FINES AND FORFEITS	111,881.00	110,000.00
==> 20. INVESTMENT INCOME	45,472.00	35,500.00
==> 21. MEDICAID REIMBURSEMENT	299,912.00	300,000.00
==> 22. MISCELLANEOUS RECURRING (UPLOAD REQUIRED)	989,329.00	948,844.00
23. MISCELLANEOUS NON-RECURRING (UPLOAD REQUIRED)	0.00	0.00
24. Totals	8,463,352.00	7,860,394.00

Signatures

No signatures to display.

* Do not include receipts in columns (a) or (b) that were voted by the City / Town / District Council or Town Meeting as offset receipts on Schedule A-1, enterprise funds on Schedule A-2, or departmental revolving funds per Chapter 44, Section 53E 1/2. Written documentation should be submitted to support increases / decreases of estimated receipts to actual receipts.

==> Written documentation should be submitted to support increases/ decreases of FY 2022 estimated receipts to FY 2021 estimated receipts to be used in calculating the Municipal Revenue Growth Factor (MRGF).

NOTE : The information is preliminary and is subject to change.

TAX RATE RECAPITULATION
Fiscal Year 2022

APPROPRIATIONS

AUTHORIZATIONS

MEMO ONLY

City/Town Council or Town Meeting Dates	FY*	(a) Total Appropriations Of Each Meeting	(b) ** From Raise and Appropriate	(c) From Free Cash (See B-1)	(d) From Other Available Funds (See B-2)	(e) From Offset Receipts (See A-1)	(f) From Enterprise Funds (See A-2)	(g) From Community Preservation Funds (See A-4)	(h) *** Departmental Revolving Funds	(i) Borrowing Authorization (Other)
01/06/2021	2021	4,414,596.23	0.00	4,414,596.23	0.00	0.00	0.00	0.00	0.00	0.00
05/24/2021	2021	45,337.00	0.00	45,337.00	0.00	0.00	0.00	0.00	0.00	0.00
10/25/2021	2022	10,053,898.00	100,000.00	5,986,500.00	300,000.00	0.00	3,667,398.00	0.00	0.00	0.00
05/24/2021	2022	117,021,110.68	112,748,241.68	0.00	0.00	0.00	4,272,869.00	0.00	0.00	0.00
08/02/2021	2022	0.00	0.00	0.00	0.00	0.00	0.00	0.00	0.00	16,000,000.00
11/01/2021	2022	4,392,109.00	1,909,500.00	2,482,609.00	0.00	0.00	0.00	0.00	0.00	0.00
Total		135,927,050.91	114,757,741.68	12,929,042.23	300,000.00	0.00	7,940,267.00	0.00		

* Enter the fiscal year to which the appropriation relates.

** Appropriations included in column (b) must not be reduced by local receipts or any other funding source.

Appropriations must be entered gross to avoid a duplication in the use of estimated or other sources of receipts.

*** Include only revolving funds pursuant to Chapter 44, Section 53 E 1/2.

Signatures

No signatures to display.

NOTE : The information is preliminary and is subject to change.

CLASSIFICATION TAX ALLOCATION

Fiscal Year 2022

1. The selected Residential Factor is 0.855000

If you desire each class to maintain 100% of its full values tax share, indicate a residential factor of "1" and go to question 3.

2. In computing your residential factor, was a discount granted to Open Space?

Yes ☐ No ☒

If Yes, what is the percentage discount? 0

3. Was a residential exemption adopted?

Yes ☐ No ☒

If Yes, please complete the following:

Class 1 Total Assessed Value	=	3,319,805,589	X	<u>0</u>	=	<u>0</u>
Class 1 Total Parcel Count *		0		Selected Res. Exemption %		Residential Exemption

* Include all parcels with a Mixed-Use Residential designation

Applicable number of parcels to receive exemption 0

Was a Senior Means Tested exemption adopted?

Yes ☐ No ☒

If Yes, please complete the following:

Total Eligible Parcels	0	Total Value Exempted nbsp;	0
------------------------	---	----------------------------	---

Combined Exemptions

Total Value Exempted, Residential + Senior Means Tested	0
---	---

Total Residential Value after exemption(s)	3,319,805,589
--	---------------

4. Was a small commercial exemption adopted?

Yes ☐ No ☒

% Selected 0

If Yes, please complete the following:

No. of parcels eligible	<u>0</u>
-------------------------	----------

Total value of parcels	<u>0</u>
------------------------	----------

Total value to be exempted	<u>0</u>
----------------------------	----------

5. The following information was derived from the LA-7. Please indicate in column D percentages (accurate to 4 digits to the right of the decimal point) which result from your selected residential factor. (If a residential factor of "1" has been selected, you may leave Column D blank.)

A Class	B Certified Full and Fair Cash Value Assessments	C Percentage Full Value Shares of Total Tax Levy	D New Percentage Shares of Total Tax Levy
Residential	3,319,805,589.00	80.0025%	68.4021%
Open Space	0.00	0.0000%	0.0000%
Commercial	423,598,742.00	10.2081%	16.1298%
Industrial	244,610,103.00	5.8948%	9.3143%
Personal Property	161,612,422.00	3.8946%	6.1538%
TOTALS	4,149,626,856.00	100.0000%	100.0000%

CLASSIFICATION TAX ALLOCATION

Fiscal Year 2022

NOTE : The information is preliminary and is subject to change.

CLASSIFICATION TAX ALLOCATION
Fiscal Year 2022

7. We hereby attest that on 11/15/2021 (date), 7:00 pm (time), at MILFORD TOWN HALL RM 3 (place) in a public hearing on the issue of adopting the percentages for fiscal year 2022, that the Board of Assessors presented information and data relevant to making such determination and the fiscal effect of the available alternatives, and that the percentages set forth above were duly adopted in public session on 11/15/2021 (date).

8. The LA-5 excess capacity for the current fiscal year is calculated as 4,598,165.16

The LA-5 excess capacity for the prior fiscal year is calculated as 4,517,296.26

For cities : City Councilors, Aldermen, Mayor

For towns : Board of Selectmen

For districts : Prudential Committee or Commissioners

Signatures

No signatures to display.

Documents

No documents have been uploaded.

C-2

11-15-21

DEPARTMENT HEAD REVIEW FORM

1. **Name of Business:** **Sonesta International Hotels Corporation**
d/b/a Sonesta Select Boston Milford

2. **Business Address:** **10 Fortune Blvd**
Assessors ID#: **Map _____ Block _____ Lot 20 _____ Zone _____**

3. Has applied for: **AMENDMENT TO INNHOLDER LICENSE- CHANGE OF MANAGER**

4. Select Board will take action on: **_____ 11/15/2021**

5. Hearing Continued/Postponed/MGL Deadline: _____

6. Abutters Notified: **__N/A__** Published: **__N/A__**

7. **Inquiry Sent To Dept. Heads on:**

8. **Please Respond By:** _____

9. License Approved: _____ Denied: _____ Tabled: _____ On _____

.....
Building Commissioner: (Zoning, Occupancy, Building/Handicap Access, Restroom Handicap Access, etc.) **IB zone, allowable use, occupant load 75 (serving area), building and restrooms are accessible**

Town Planner: (Site Plan/Special Permit; Other Req./Stipulations)
Ok-No change of actual use

Tax Collector: (Outstanding Taxes) **No outstanding taxes**

Town Treasurer: (Outstanding Tax Liens) **None**

Fire Chief: (Information/Comment) **Approved**

Police Chief: (Information/Comment) **No issues**

Criminal Offense Record Info: (CORI) Approved ☐ Disapproved ☐

Board of Health: (Information/comment) **New Manager contact information updated/documented**

Sewer Commission: (Information/Comment) _____

Milford Water Company: (Information/comment) _____

Commission on Disability: (Information/comment) _____

Dept. Head Signature: _____ **Date:** _____

.....
Contact Name/Manager: *Casey Williams* **D.O.B.** **SS #**

Phone: 508-634-9500 **e-mail:** casey.williams@sonesta.com



The Commonwealth of Massachusetts
Alcoholic Beverages Control Commission
95 Fourth Street, Suite 3, Chelsea, MA 02150-2358
www.mass.gov/abcc

AMENDMENT-Change of Manager

☒ **Change of License Manager**

1. BUSINESS ENTITY INFORMATION

Entity Name	Municipality	ABCC License Number
Sonesta International Hotels Corporation	Milford	06218-HT-0706

2. APPLICATION CONTACT

The application contact is the person who should be contacted with any questions regarding this application.

Name	Title	Email	Phone
Steve Mobley	Consultant	smobley@bluebonnetconsulting.com	972-354-6468

3A. MANAGER INFORMATION

The individual that has been appointed to manage and control of the licensed business and premises.

Proposed Manager Name	Casey Williams	Date of Birth		SSN	
Residential Address					
Email	Casey.williams@sonesta.com	Phone	508-634-9500		
Please indicate how many hours per week you intend to be on the licensed premises	45	Last-Approved License Manager	Jospeh Tutela		

3B. CITIZENSHIP/BACKGROUND INFORMATION

Are you a U.S. Citizen?* ☒ Yes ☐ No *Manager must be U.S. citizen
If yes, attach one of the following as proof of citizenship US Passport, Voter's Certificate, Birth Certificate or Naturalization Papers.
Have you ever been convicted of a state, federal, or military crime? ☐ Yes ☒ No
If yes, fill out the table below and attach an affidavit providing the details of any and all convictions. Attach additional pages, if necessary, utilizing the format below.

Date	Municipality	Charge	Disposition

3C. EMPLOYMENT INFORMATION - See Attached

Please provide your employment history. Attach additional pages, if necessary, utilizing the format below.

Start Date	End Date	Position	Employer	Supervisor Name

3D. PRIOR DISCIPLINARY ACTION

Have you held a beneficial or financial interest in, or been the manager of, a license to sell alcoholic beverages that was subject to disciplinary action? ☐ Yes ☒ No If yes, please fill out the table. Attach additional pages, if necessary,utilizing the format below.

Date of Action	Name of License	State	City	Reason for suspension, revocation or cancellation

I hereby swear under the pains and penalties of perjury that the information I have provided in this application is true and accurate:

Manager's Signature Casey Williams Date 10/29/2021

C-3
11-15-21

DEPARTMENT HEAD REVIEW FORM

1. Name of Business: **TGI Friday's, Inc.**
2. Business Address: **240 Fortune Boulevard**
Assessors ID#: **Map 28 Block 98 Lot 30 Zone IB**
3. Has applied for: **AMENDMENT TO COMMON VICTUALLER ALL ALCOHOLIC BEVERAGES LICENSE- CHANGE OF MANAGER**
4. Selectmen will take action on: **Monday November 15, 2021**
5. Hearing Continued/Postponed/MGL Deadline: _____
6. Abutters Notified: **N/A** Published: _____
7. Inquiry Sent To Dept. Heads on: _____
8. Please Respond By: _____
9. License Approved: _____ Denied: _____ Tabled: _____ On _____

.....
Building Commissioner: (Zoning, Occupancy, Building/Handicap Access, Restroom Handicap Access, etc.) **IB zone, allowable use, occupant load 225, building and restrooms are accessible**

Town Planner: (Site Plan/Special Permit; Other Requirements/Stipulations) **Ok-no change of actual use**

Tax Collector: (Outstanding Taxes) **No outstanding taxes**

Town Treasurer: (Outstanding Tax Liens) **None**

Fire Chief: (Information/Comment) **Approved**

Police Chief: (Information/Comment) **No issues**

Criminal Offense Record Info: (CORI) Approved ☐ Disapproved ☐

Board of Health: (Information/comment) **Approved-New Manager contact information updated/documented**

Sewer Commission: (Information/Comment) _____

Milford Water Company: (Information/comment) _____

Commission on Disability: (Information/comment) _____

Dept. Head Signature: _____ **Date:** _____

.....
Contact Name/Manager: *Crystal Rodriguez* **D.O.B. SS #**

Phone: 774-423-4066 **e-mail:** *crystalrodriguez0640@gmail.com*



The Commonwealth of Massachusetts
Alcoholic Beverages Control Commission
95 Fourth Street, Suite 3, Chelsea, MA 02150-2358
www.mass.gov/abcc

AMENDMENT-Change of Manager

☒ **Change of License Manager**

1. BUSINESS ENTITY INFORMATION

Entity Name	Municipality	ABCC License Number
TGI Friday's Inc.	Milford	00006-RS-0706

2. APPLICATION CONTACT

The application contact is the person who should be contacted with any questions regarding this application.

Name	Title	Email	Phone
Albert A. DeNapoli	Esq.	adenapoli@tbhr-law.com	(617) 218-2024

3A. MANAGER INFORMATION

The individual that has been appointed to manage and control of the licensed business and premises.

Proposed Manager Name	Crystal Rodriguez	Date of Birth	SN
Residential Address			
Email	crystalrodriguez0640@gmail.com	Phone	(774) 423-4066
Please indicate how many hours per week you intend to be on the licensed premises	50	Last-Approved License Manager	David Rahall

3B. CITIZENSHIP/BACKGROUND INFORMATION

Are you a U.S. Citizen? ☒ Yes ☐ No *Manager must be U.S. citizen
If yes, attach one of the following as proof of citizenship US Passport, Voter's Certificate, Birth Certificate or Naturalization Papers.
Have you ever been convicted of a state, federal, or military crime? ☐ Yes ☒ No
If yes, fill out the table below and attach an affidavit providing the details of any and all convictions. Attach additional pages, if necessary, utilizing the format below.

Date	Municipality	Charge	Disposition

3C. EMPLOYMENT INFORMATION

Please provide your employment history. Attach additional pages, if necessary, utilizing the format below.

Start Date	End Date	Position	Employer	Supervisor Name
03/07/2006	N/A	General Manager	TGI Friday's Inc.	Steven Rossetti

3D. PRIOR DISCIPLINARY ACTION

Have you held a beneficial or financial interest in, or been the manager of, a license to sell alcoholic beverages that was subject to disciplinary action? ☐ Yes ☒ No If yes, please fill out the table. Attach additional pages, if necessary,utilizing the format below.

Date of Action	Name of License	State	City	Reason for suspension, revocation or cancellation

I hereby swear under the pains and penalties of perjury that the information I have provided in this application is true and accurate:

Manager's Signature Crystal Rodriguez Date 10/14/2021

D-1
11-15-21

DEPARTMENT HEAD REVIEW FORM

1. Name of Business: **JR'S Diner, Inc.**
2. Business Address: **296 Main Street**
Assessors ID#: **Map** ____ **Block** ____ **Lot** ____ **Zone** ____
3. Has applied for: **AMENDMENT TO COMMON VICTUALLER LICENSE-
CHANGE OF HOURS**
4. Selectmen will take action on: **Monday November 15, 2021**
5. Hearing Continued/Postponed/MGL Deadline: _____
6. Abutters Notified: **N/A** Published: ____
7. Inquiry Sent To Dept. Heads on: _____
8. Please Respond By: _____
9. License Approved: _____ Denied: _____ Tabled: _____ On _____

.....
Building Commissioner: (Zoning, Occupancy, Building/Handicap Access, Restroom Handicap Access, etc.) **CB zone, allowable use, occupant load 60, building and restrooms are accessible**

Town Planner: (Site Plan/Special Permit; Other Requirements/Stipulations)
Ok-no change of actual use

Tax Collector: (Outstanding Taxes) **No outstanding taxes**

Town Treasurer: (Outstanding Tax Liens) **None**

Fire Chief: (Information/Comment) **Approved**

Police Chief: (Information/Comment) **No issues**

Criminal Offense Record Info: (CORI) Approved ☐ Disapproved ☐

Board of Health: (Information/comment) **Approved-Currently in good standing**

Sewer Commission: (Information/Comment) _____

Milford Water Company: (Information/comment) _____

Commission on Disability: (Information/comment) _____

Dept. Head Signature: _____ **Date:** _____

.....
Contact Name/Manager: *Darlene Ferreira* **D.O.B.** **SS #**

Phone: 774-287-2552 **e-mail:** *darlencristian@hotmail.com*



MILFORD SELECT BOARD

Room 11, Town Hall, 52 Main St. (Route 16), Milford, Massachusetts 01757-2679

508-634-2303

Fax 508-634-2324

www.milfordma.gov

LICENSE APPLICATION

(CHECK ONE)

- ☐ APPLICATION FOR A NEW LICENSE
☐ TRANSFER OF AN EXISTING LICENSE
☒ AMENDMENT TO EXISTING LICENSE (Change of operating days/hours, change of location, etc.) *describe on reverse*

1. ☐ AUCTIONEER
2. ☐ BOARDING HOUSE
3. ☐ BOWLING ALLEY(S)
4. ☒ COMMON VICTUALLER
5. ☐ FORTUNE TELLER
6. ☐ HAWKERS/PEDDLERS
7. ☐ INNHOLDERS
8. ☐ POOL TABLES
9. ☐ 2ND HAND/ANTIQUE DEALER
10. ☐ PAWNBROKER

11. ☐ LIVE ENTERTAINMENT (*describe on reverse*)
12. ☐ AUTOMATIC AMUSEMENT
(Coin-Operated Games)
13. ☐ TRANSIENT VENDORS
14. ☐ CARNIVAL/CIRCUS
Location: _____
15. ☐ CHRISTMAS TREE SALES
\$ ☐ VALUE OF GOODS
16. ☐ CLASS I (NEW CARS)
☐ CLASS II (USED CARS)
☐ CLASS III (JUNK CARS) - Public Hearing Required
(Describe on Reverse)
17. ☐ WORKERS COMPENSATION IF NEEDED

SEE ADDITIONAL INFORMATION REQUIRED BELOW

BUSINESS NAME: JR'S Diner INC

BUSINESS ADDRESS: 296 main St milford

DAYS/HOURS OF OPERATION 5:00pm to 11:00 pm

(Some Sunday licenses may require approval of State DPS)

I/We, the undersigned, apply for this license in accordance with the provisions of all Statutes relating thereto. I/We further certify, under penalties of perjury, that, to the best of my/our knowledge and belief, I/We have filed all state tax returns and paid all state taxes required under law.

NAME OF APPLICANT: Darlene C. Ferreira

MAILING ADDRESS: 296 main St MILFORD MA 01757

EMAIL ADDRESS: darlene.c.ferreira@hotmail.com

APPLICANT'S DATE OF BIRTH: 12/27/1972

Social Security No. (Mandatory)

and

Federal Identification No. (Mandatory)

APPLICANT'S SIGNATURE: [Signature]

(Individual or Corporate Officer)

DATE: 11/1/2021

(774) 287 2052

Type or print name on this line

Daytime Telephone Number

IMPORTANT: Read this section carefully. Provide required information on reverse side. *Additional Information Required:*

License # Above

- 1 Provide copy of State and/or County Auctioneer's License
3, 8, 12 Indicate number of alleys, pool tables and number and types of coin-operated games
6, 9, 10, 13 Request Town By Laws, which states applicant's responsibility
6, 13 Describe in detail: type, quantity, and cost (to you) of goods to be offered for sale
11 Describe in detail: type of live entertainment to be licensed
14 Applicant must request and agree to abide by established policy

CONTINUE APPLICATION PROCESS ON REVERSE SIDE OF THIS FORM

TRANSFERS: Proposed new owner should complete application form. Current license holder must sign below, indicating agreement to transfer of license.

I/We, the undersigned, agree to the transfer of existing license(s) to the applicant named on the face of this form.

SIGNATURE _____ DATE: _____

✓ **AMENDMENTS:** specific changes desired should be explained below in detail.
LIVE ENTERTAINMENT: explain below, times and location

hours now is 6:00 AM to
11:00 PM
I would change to
5:00 AM to 11:0 PM
Thank's

ADDITIONAL REQUIREMENTS:

*** This application must be returned with all required documents at least two weeks prior to a scheduled Selectmen's Meeting**

*License will not be issued unless Tax Certification Clause is signed by the applicant.

*License will not be issued unless all local (Town of Milford) taxes and assessments are paid by the business entity and/or all principals involved in the business activity.

*License will not be issued without Workers Compensation Affidavit

*Your social security number will be furnished to the Massachusetts Department of Revenue to determine whether you have met tax filing payment obligations. Licensees who fail to correct their non-filing or delinquency will be subject to license suspension or revocation. This request is made under the authority of Chapter 62A, Section 49A of the Massachusetts General Laws.

D-2
11-15-21

Milford Public School School District Strategic Plan Overview 2021 - 2024

Final: June 21, 2021

Mission
The Milford Public School District provides an equitable learning environment that empowers all students, faculty and staff to achieve their short and long term goals and prepares each individual in the school community to adapt to the challenges of change in an increasingly complex world.
Vision
All individuals will approach each day as an opportunity to learn and grow. Students will explore a variety of content areas and have access to all programs throughout their PreK-12 experience. The culmination of the Milford Public School District education results in every student being prepared to reach their postsecondary goals.
Core Values
<p>We believe all members of the school community are lifelong learners.</p> <p>We believe all students and staff are entitled to a welcoming, inclusive and safe school environment.</p> <p>We believe all members of the school community are treated fairly and with respect.</p> <p>We believe all students have the right to equitable access to all school and district programs.</p> <p>We believe social-emotional wellbeing is paramount to learning.</p> <p>We believe all students are entitled to developmentally-appropriate learning opportunities that are relevant to their lives, rigorous in expectations and are provided opportunities for improvement based on actionable feedback.</p>
Theory of Action
<p><i>If we...</i></p> <ul style="list-style-type: none">● use data to make informed decisions about curriculum, instruction and assessment● create a welcoming environment that allows all students access to any and all programs● develop systems to ensure that the social-emotional needs of students and staff are assessed and supported● support personal growth for all members of our school community● maintain high expectations for learning● engage all students in rigorous and developmentally-appropriate relevant learning tasks● provide actionable feedback <p><i>Then students will...</i></p> <ul style="list-style-type: none">● have the passion and skills to be a lifelong learner.● develop and sustain a growth mindset.● have the knowledge and skills to be active participants in their community.● utilize a variety of tools and strategies to effectively collaborate and communicate.● demonstrate the characteristics of leadership.● be aware of the social-emotional well being of self and others.● develop independence.● become problem solvers and make educated decisions based on evidence and data.

Strategic Objectives			
Growth Focused Instruction The MPS district is a learning organization that uses data to make informed decisions about curriculum, instructions, and assessment.	Equity and Access The MPS district actively seeks to understand any challenges that face students and eliminate the barriers within the district that prevent students from participating in the programs that they choose.	Social-Emotional Learning (SEL) The MPS district supports the development of student and staff social-emotional competencies. Social-emotional learning is embedded into the students' school day and contributes to a positive school culture for staff and students.	Continuous Learning The MPS district supports all staff members as they seek professional development opportunities within the district and outside of the organization. Job-embedded professional learning happens when staff members work with committees, instructional coaches, and other staff members to understand complex problems within the district.
Strategic Initiatives			
1.1: Create teams in each school and department to analyze assessment data and generate improvement plans that support student learning and growth.	2.1: Increase access to college and career readiness programs that ensure students are prepared for postsecondary or career success.	3.1: Administer an annual SEL assessment and analyze the data to develop plans to support student and staff needs.	4.1: Engage in job-embedded and ongoing professional learning in order to meet the needs of a diverse student body.
1.2: Develop a district wide model for analyzing data.	2.2: Review and revise recruiting, selection and hiring practices throughout the district.	3.2: Focus on the SEL needs of the staff by providing programming, professional development and encouraging work/life balance.	4.2: Empower and support staff to facilitate learning opportunities for themselves and colleagues.
1.3: Increase opportunities for students to be assessed through performance-based measures.	2.3: Recruit, hire, and support culturally, linguistically diverse staff.	3.3: Increase opportunities for students to have access to school-based counseling.	4.3: Increase opportunities for staff members to participate in facilitated committees and professional learning communities.
1.4: Identify multiple school and district-based data sources to measure and analyze student learning and growth.	2.4: Engage in broad and consistent dialogue with all stakeholders (students, faculty, staff, families, community) around equity.	3.4: Investigate opportunities for increased formal health education, PreK-12, to support the development of the whole child.	4.4: Increase opportunities for the staff to work with instructional coaches.
1.5: Establish time and define expectations for collaboration within the school day for departments, grade level teams and/or other school and district teams focused on student learning and growth.	2.5: Identify barriers in our schools that limit all students from accessing certain programs or classes and adjust practices and systems to eliminate barriers.	3.5: Embed implementation of Social Emotional Learning adopted programs, curriculum, and/or district-developed guidelines and protocols within every classroom. .	4.5: Support ideas and opportunities for action research within the district.

1.6: Create and enhance out-of-school time programs and services to improve the academic, physical, social, and emotional wellness of students.	2.6 Create district department committees to develop strategic plans and engage in ongoing curriculum alignment and development.		
	2.7: Establish school and classroom environments that are emotionally and physically safe, secure, and functional for students and staff.		

Outcomes
<p style="text-align: center;">Growth Focused Instruction</p> <ul style="list-style-type: none"> ● All data collected will be analyzed by staff members to make instructional decisions or strategic plans. ● Staff members work together with administrators and colleagues to make informed decisions using both qualitative and quantitative data. ● Students have multiple, varied opportunities and context to provide evidence of learning. ● Students demonstrate growth as they strive to meet and exceed grade level expectations in order to develop higher-order thinking skills. ● Students apply the skills they learn to solve “real world” and complex problems. <p style="text-align: center;">Equity and Access</p> <ul style="list-style-type: none"> ● MPS creates a welcoming school environment that allows all students access to all district programs. ● All staff members are reflective practitioners that evaluate instructional materials and practices to ensure that opportunities exist for all students, regardless of race, color, religion or religious creed, ancestry, national or ethnic origin, age, gender, gender-identity, sexual orientation, homelessness, military or veteran status, disability, genetic information, or any other characteristic protected under applicable federal, state or local law, to participate in learning that is relevant and responsive to students’ cultural backgrounds and academic needs. ● MPS hires a diverse and highly qualified staff focused on the unique needs of the students with whom they work. ● All students set, develop plans for and achieve post secondary goals. <p style="text-align: center;">Social-Emotional Learning</p> <ul style="list-style-type: none"> ● Each school develops systems to ensure that the social-emotional health of students and staff is assessed multiple ways and times throughout a school year. ● Each student learns and applies social-emotional competencies in and out of the school environment. ● All staff are responsible for addressing the social-emotional needs of all students. ● SEL programs and curriculum are integrated, developed, and/or adopted throughout the district. <p style="text-align: center;">Continuous Learning</p> <ul style="list-style-type: none"> ● Each staff member has access to and participates in professional learning opportunities offered within the district and through outside organizations. ● Staff members are self-reflective and set goals for improvement. ● Staff members are collaborative when planning for and reflecting upon student learning.

MILFORD PUBLIC SCHOOLS

PORTRAIT OF A GRADUATE





CONTINUOUS AND LIFELONG LEARNER

A graduate of Milford Public Schools has the passion, skills and growth mindset to be a lifelong learner. Each student:

- embraces and develops a sense of curiosity.
- shows initiative in learning new concepts and skills.
- develops and works to reach both short and long term goals.
- perseveres and is resilient in the face of adversity.
- acknowledges and embraces failure as part of the learning process.
- accepts and uses feedback from others.
- realizes that the classroom is not the end of learning and continuous learning is part of a successful life.
- applies financial literacy skills.
- creates and develops the tools to execute a post secondary plan.



RESPONSIBLE COMMUNITY MEMBER

A graduate of Milford Public Schools utilizes their social-emotional awareness, knowledge, and skills to be an active community participant. Each student:

- behaves in a safe, responsible and respectful way.
- lives a balanced and healthy lifestyle.
- understands how decisions, actions and words will affect others.
- values themselves and is confident in who they are.
- demonstrates empathy for other people.
- holds themselves accountable for their actions.
- demonstrates cultural awareness.
- respects and values differences in cultures, interests and experiences.
- includes others and advocates for the rights of all people.
- demonstrates environmental stewardship.
- values trust as a foundational component for relationship building.
- knows and understands how the government functions.



ACTIVE COMMUNICATOR AND COLLABORATOR

A graduate of Milford Public Schools utilizes a variety of tools and strategies to communicate their ideas. Each student:

- employs multiple means of communication.
- actively listens to others' thoughts, opinions and ideas.
- uses technology as a means of communication in an appropriate manner.
- adapts their behavior to various situations.
- demonstrates the ability to present their ideas to multiple audiences.
- agrees and disagrees respectfully with others.
- demonstrates self awareness and has the tools to manage their own emotions.
- communicates effectively in reading, writing and speaking.
- values and participates in civil discourse.
- listens to multiple perspectives and is able to make informed and ethical decisions.



CREATIVE PROBLEM SOLVER

A graduate of Milford Public Schools uses critical thinking skills to solve problems and make informed decisions. Each student:

- asks questions and seeks answers.
- works independently or as part of a group to solve problems.
- considers the facts of the situation, feedback, and past experiences to inform their decisions.
- analyzes potential outcomes in order to choose the best result.
- approaches problems from multiple perspectives.
- prioritizes tasks and develops plans to effectively manage multiple demands on their time.
- enters situations with an open mind and is a flexible thinker.
- is adaptive to different situations and makes adjustments, revisions, and corrections based on feedback.
- utilizes the appropriate tools to turn mistakes into learning opportunities.
- knows how to access help and resources.
- understands how to apply mathematical concepts to analyze complex problems.



Milford High Mentoring Program Opportunity

Milford High School and the United Way of Tri-County sponsor [Connections](#), an important mentoring program that supports post-secondary success for high-achieving, economically-disadvantaged students. Applicants are currently being sought to serve as mentors and we are also seeking volunteers interested in supporting the program in non-mentoring roles.

The Connections program matches selected qualified and motivated Milford High School students with accomplished Milford area mentors to assist and encourage the students in realizing their full educational potential and personal growth. Mentees benefit from a long-term mentoring relationship with a member of the Milford community during their high school career and often beyond. The program has been growing since its start in 2018.

Connections mentors help high-achieving students explore academic and career paths during high school to determine their next steps following graduation. Mentees are often the first person in their family to consider attending college. Connections' work aligns with that of United Way by expanding practical education opportunities for students, bringing communities together, and empowering young adults to make informed decisions that will impact their futures.

Interested persons can register to participate at: <https://www.uwotc.org/connections>.



E-1
11-15-21

Town Clerk's Office

Town Hall Room 12

52 Main Street • Milford, MA 01757

Ph: (508) 634-2307 • Fax: (508) 634-2324

TownClerksOffice@townofmilford.com

Amy E. Hennessy Neves, Town Clerk

November _____, 2021

Local Election Districts Review Commission
Office of the Secretary of the Commonwealth
c/o Elections Division
One Ashburton Place, Room 1705
Boston, MA 02108

RE: **Town of Milford -Federal Census 2020 RE-PRECINCTING Plan**

We, the undersigned, hereby certify that at a meeting held on _____ 2021, the Milford Select Board, voted to accept the 2020 Re-Precincting Plan for the Town of Milford that was created by the Milford Planning and Engineering Department and presented by the Town Clerk.

SIGNED:

Michael K. Walsh, Chairman

Thomas J. O'Loughlin

Paul A. Mazzuchelli

A True Copy.

Attest:

Amy E. Hennessy Neves
Town Clerk



Town Clerk's Office

Town Hall Room 12

52 Main Street • Milford, MA 01757

Ph: (508) 634-2307 • Fax: (508) 634-2324

TownClerksOffice@townofmilford.com

Amy E. Hennessy Neves, Town Clerk

Milford Town Boundaries following the 2020 Federal Census (Planning & Engineering Department)

Milford Precinct 1

All of that portion of Milford Town bounded and described as follows: Beginning at the point of intersection of Fountain St and Congress St, and proceeding easterly along Fountain St to Purchase St, and proceeding northerly along Purchase St to Dilla St, and proceeding easterly along Dilla St to Charles River, and proceeding southerly along Charles River to shoreline of Milford Pond (A.K.A. as Cedar Swamp Pond), and proceeding southerly along eastern shoreline of Milford Pond (A.K.A. as Cedar Swamp Pond) to Charles River, and proceeding southerly along the Charles River including the large underground culvert to Main St, and proceeding westerly along Main St to Pond St, and proceeding southerly along Pond St to the westerly property line of parcels 48-0-389A and 48-0-389B, and proceeding southerly along the westerly property line of parcels 48-0-389A and 48-0-389B to Central St, and proceeding westerly along Central St to S Bow St, and proceeding westerly along S Bow St to Claflin St, and proceeding southerly along Claflin St to Franklin St, and proceeding westerly along Franklin St to Chestnut St, and proceeding southerly along Chestnut St to Orchard St, and proceeding westerly along Orchard St to S Main St, and proceeding northerly along S Main St to Congress St, and proceeding northerly along Congress St to the point of beginning.

Milford Precinct 2

All of that portion of Milford Town bounded and described as follows: Beginning at the point of intersection of westerly property line of parcels 48-0-389A and 48-0-389B and Central Street, and proceeding northerly along westerly property line of parcels 48-0-389A and 48-0-389B to Pond Street, and proceeding northerly along Pond St to Main St, and proceeding easterly along Main St to Charles River including the large underground culvert, and proceeding northerly along the Charles River including the underground culvert to the shoreline of Milford Pond (A.K.A. as Cedar Swamp Pond), and proceeding northerly along eastern shoreline of Milford Pond (A.K.A. as Cedar Swamp Pond) to Charles River, and proceeding northerly along Charles River to Dilla St, and proceeding easterly along Dilla St to Cedar St, and proceeding northerly along Cedar St to I-495, and proceeding easterly along I-495 to E Main St, and proceeding northerly along E Main St to the Holliston/Milford town line, and proceeding easterly along the Holliston/Milford town line to the Medway/Milford town line, and proceeding southerly along the Medway/Milford town line to Medway Street, and proceeding westerly along Medway Street to ATV trail under powerlines, and proceeding southerly along ATV trail under powerlines to Central St, and proceeding westerly along Central St to the point of beginning.

Milford Precinct 3

All of that portion of Milford Town bounded and described as follows: Beginning at the point of intersection of Orchard St and S Main St, and proceeding easterly along Orchard St to Chestnut St, and proceeding northerly along Chestnut St to Franklin St, and proceeding easterly along Franklin St to Claflin St, and proceeding northerly along Claflin St to S Bow St, and proceeding easterly along S Bow St to Central St, and proceeding easterly along Central St to ATV trail under powerlines, and proceeding northerly along ATV trail under powerlines to Medway Street, and proceeding easterly along Medway Street to the Medway/Milford town line, and proceeding southerly along the Medway/Milford town line to the Bellingham/Milford town line, and proceeding westerly along the Bellingham/Milford town line to the Hopedale/Milford town line, and proceeding northerly along the Hopedale/Milford town line to S Main St, and proceeding northerly along S Main St to the point of beginning.

Milford Precinct 4

All of that portion of Milford Town bounded and described as follows: Beginning at the point of intersection of Water Street and the Hopedale/Milford town line, and proceeding easterly along Water Street to Prospect St, and proceeding northerly along Prospect St to West St, and proceeding easterly along West St to High St, and proceeding northerly along High St to West Spruce St, and proceeding easterly along West Spruce St to Gibbon Ave, and proceeding northerly along Gibbon Ave to Pleasant St, and proceeding easterly along Pleasant St to Godfrey Brook, and proceeding northerly along Godfrey Brook to extension of Richmond Ave, and proceeding easterly along extension of Richmond Ave to Overlea Ave, and proceeding easterly along Richmond Ave to Congress St, and proceeding southerly along Congress St to S Main St, and proceeding southerly along S Main St to the Hopedale/Milford town line, and proceeding westerly along the Hopedale/Milford town line to the point of beginning.

Milford Precinct 5

All of that portion of Milford Town bounded and described as follows: Beginning at the point of intersection of the Upton/Milford town line and the Hopedale/Milford town line, and proceeding northerly along the Upton/Milford town line to Reservoir Road, and proceeding southerly along Reservoir Road to Whitewood Rd, and proceeding easterly along Whitewood Rd to Congress St, and proceeding southerly along Congress St to Wayne Rd, and proceeding westerly along Wayne Rd to Woodridge Rd, and proceeding southerly along Woodridge Rd to Highland St, and proceeding southerly along Highland St to Prospect St, and proceeding southerly along Prospect St to Water Street, and proceeding westerly along Water Street to the Hopedale/Milford town line, and proceeding westerly along the Hopedale/Milford town line to the point of beginning.

Milford Precinct 6

All of that portion of Milford Town bounded and described as follows: Beginning at the point of intersection of Highland St and West St, and proceeding northerly along Highland St to N Vine St, and proceeding easterly along N Vine St to Congress St, and proceeding southerly along Congress St to

Richmond Ave, and proceeding westerly along Richmond Ave to Overlea Ave, and proceeding westerly along extension of Richmond Ave to Godfrey Brook, and proceeding southerly along Godfrey Brook to Pleasant St, and proceeding westerly along Pleasant St to Gibbon Ave, and proceeding southerly along Gibbon Ave to West Spruce St, and proceeding westerly along West Spruce St to High St, and proceeding southerly along High St to West St, and proceeding westerly along West St to the point of beginning.

Milford Precinct 7

All of that portion of Milford Town bounded and described as follows: Beginning at the point of intersection of the Hopkinton/Milford town line and the Upton/Milford town line, and proceeding easterly along the Hopkinton/Milford town line to the Holliston/Milford town line, and proceeding southerly along the Holliston/Milford town line to E Main St, and proceeding southerly along E Main St to I- 495, and proceeding westerly along I- 495 to Cedar St, and proceeding southerly along Cedar St to Dilla St, and proceeding westerly along Dilla St to Huckleberry Brook, and proceeding northerly along Huckleberry Brook to shoreline of Louisa Lake, and proceeding northerly along eastern shoreline of Louisa Lake to Huckleberry Brook, and proceeding northerly along Huckleberry Brook to powerline, and proceeding westerly along powerline to Eben St, and proceeding southerly along Eben St to Purchase St, and proceeding southerly along Purchase St to Clarridge Cir, and proceeding westerly along Clarridge Cir to Silver Hill Rd, and proceeding westerly along Silver Hill Rd to Whitewood Rd, and proceeding westerly along Whitewood Rd to Reservoir Road, and proceeding northerly along Reservoir Road to the Upton/Milford town line, and proceeding easterly along the Upton/Milford town line to the point of beginning.

Milford Precinct 8

All of that portion of Milford Town bounded and described as follows: Beginning at the point of intersection of Woodridge Rd and Highland St, and proceeding northerly along Woodridge Rd to Wayne Rd, and proceeding easterly along Wayne Rd to Congress St, and proceeding northerly along Congress St to Silver Hill Rd, and proceeding easterly along Silver Hill Rd to Clarridge Cir, and proceeding easterly along Clarridge Cir to Purchase St, and proceeding northerly along Purchase St to Eben St, and proceeding northerly along Eben St to powerline, and proceeding easterly along powerline to Huckleberry Brook, and proceeding southerly along Huckleberry Brook to shoreline of Louisa lake, and proceeding southerly along eastern shoreline of Louisa Lake to Huckleberry Brook, and proceeding southerly along Huckleberry Brook to Dilla St, and proceeding westerly along Dilla St to Purchase St, and proceeding southerly along Purchase St to Fountain St, and proceeding westerly along Fountain St to Congress St, and proceeding northerly along Congress St to N Vine St, and proceeding westerly along N Vine St to Highland St, and proceeding northerly along Highland St to the point of beginning.

A True Copy of the Record.

Attest: *Athena M. Wells*

Milford 2020

New VTD	Old VTD	Block ID	TotalPop	WHITE	BLACK	ASIAN	Other	NHPI	AIAN	Pop2Race	Hispanic	Not Hispanic
Milford Town Precinct 1	Milford Town Precinct 1	250277442021008	0	0	0	0	0	0	0	0	0	0
Milford Town Precinct 1	Milford Town Precinct 1	250277442022000	55	43	0	0	7	0	0	5	9	46
Milford Town Precinct 1	Milford Town Precinct 1	250277442022001	0	0	0	0	0	0	0	0	0	0
Milford Town Precinct 1	Milford Town Precinct 1	250277442022002	26	4	1	0	0	0	5	16	14	12
Milford Town Precinct 1	Milford Town Precinct 1	250277442022003	59	29	0	0	10	0	1	19	8	51
Milford Town Precinct 1	Milford Town Precinct 1	250277442022004	109	39	1	1	46	0	1	21	38	71
Milford Town Precinct 1	Milford Town Precinct 1	250277442022005	50	35	0	0	5	0	0	10	3	47
Milford Town Precinct 1	Milford Town Precinct 1	250277442022006	101	65	4	1	8	0	1	22	11	90
Milford Town Precinct 1	Milford Town Precinct 1	250277442022007	385	300	10	3	43	0	6	23	39	346
Milford Town Precinct 1	Milford Town Precinct 1	250277442022008	26	12	1	0	6	0	0	7	4	22
Milford Town Precinct 1	Milford Town Precinct 1	250277442022009	63	33	2	2	13	0	0	13	8	55
Milford Town Precinct 1	Milford Town Precinct 1	250277442022010	60	22	0	5	18	0	0	15	11	49
Milford Town Precinct 1	Milford Town Precinct 1	250277443001000	37	20	1	5	4	0	0	7	6	31
Milford Town Precinct 1	Milford Town Precinct 1	250277443001001	0	0	0	0	0	0	0	0	0	0
Milford Town Precinct 1	Milford Town Precinct 1	250277443001002	34	19	0	1	6	0	1	7	7	27
Milford Town Precinct 1	Milford Town Precinct 1	250277443001003	137	73	5	1	35	0	1	22	45	92
Milford Town Precinct 1	Milford Town Precinct 1	250277443001004	103	42	2	0	43	0	0	16	21	82
Milford Town Precinct 1	Milford Town Precinct 1	250277443001005	22	6	0	0	8	0	3	5	11	11
Milford Town Precinct 1	Milford Town Precinct 1	250277443001006	37	24	0	1	4	0	0	8	6	31
Milford Town Precinct 1	Milford Town Precinct 1	250277443001007	60	45	1	0	10	0	0	4	4	56
Milford Town Precinct 1	Milford Town Precinct 1	250277443001008	0	0	0	0	0	0	0	0	0	0
Milford Town Precinct 1	Milford Town Precinct 1	250277443001009	129	64	0	1	17	0	1	46	20	109
Milford Town Precinct 1	Milford Town Precinct 1	250277443001010	10	3	0	0	5	0	0	2	6	4
Milford Town Precinct 1	Milford Town Precinct 1	250277443001011	87	53	2	2	9	0	0	21	2	85
Milford Town Precinct 1	Milford Town Precinct 1	250277443001012	79	23	4	0	41	0	0	11	44	35
Milford Town Precinct 1	Milford Town Precinct 1	250277443001013	24	8	0	0	10	0	1	5	14	10
Milford Town Precinct 1	Milford Town Precinct 1	250277443001014	10	1	1	0	6	0	0	2	2	8
Milford Town Precinct 1	Milford Town Precinct 1	250277443001015	0	0	0	0	0	0	0	0	0	0
Milford Town Precinct 1	Milford Town Precinct 1	250277443001016	117	35	10	4	47	0	2	19	45	72
Milford Town Precinct 1	Milford Town Precinct 1	250277443001017	130	51	10	1	41	0	2	25	58	72
Milford Town Precinct 1	Milford Town Precinct 1	250277443001018	46	7	0	2	31	0	1	5	24	22
Milford Town Precinct 1	Milford Town Precinct 1	250277443001019	71	34	5	0	23	0	0	9	12	59
Milford Town Precinct 1	Milford Town Precinct 1	250277443001020	18	6	2	0	5	0	0	5	5	13
Milford Town Precinct 1	Milford Town Precinct 1	250277443002001	268	107	7	3	55	0	2	94	69	199
Milford Town Precinct 1	Milford Town Precinct 1	250277443002005	84	37	0	2	22	0	0	23	17	67
Milford Town Precinct 1	Milford Town Precinct 1	250277443002006	95	33	2	1	33	0	0	26	24	71
Milford Town Precinct 1	Milford Town Precinct 1	250277443002007	12	5	0	0	1	0	1	5	7	5
Milford Town Precinct 1	Milford Town Precinct 1	250277443002008	51	17	1	0	18	0	0	15	27	24
Milford Town Precinct 1	Milford Town Precinct 1	250277443002009	56	4	0	0	31	0	0	21	33	23
Milford Town Precinct 1	Milford Town Precinct 1	250277443002010	27	9	0	0	3	0	1	14	4	23
Milford Town Precinct 1	Milford Town Precinct 1	250277443002011	50	5	0	0	20	0	1	24	7	43
Milford Town Precinct 1	Milford Town Precinct 1	250277443002012	51	21	4	1	11	0	0	14	2	49
Milford Town Precinct 1	Milford Town Precinct 1	250277443002013	48	20	2	0	16	0	2	8	8	40
Milford Town Precinct 1	Milford Town Precinct 1	250277443003000	121	40	0	0	58	0	0	23	49	72

Milford 2020

New VTD	Old VTD	Block ID	TotalPop	WHITE	BLACK	ASIAN	Other	NHPI	AIAN	Pop2Race	Hispanic	Not Hispanic
Milford Town Precinct 1	Milford Town Precinct 3	250277443003001	100	48	4	2	34	0	0	12	21	79
Milford Town Precinct 1	Milford Town Precinct 1	250277444001000	138	113	12	2	1	0	0	10	6	132
Milford Town Precinct 1	Milford Town Precinct 1	250277444001001	44	29	0	3	4	0	0	8	1	43
Milford Town Precinct 1	Milford Town Precinct 1	250277444001002	30	18	1	0	0	0	0	11	7	23
Milford Town Precinct 1	Milford Town Precinct 1	250277444001003	145	90	0	0	36	0	2	17	23	122
Milford Town Precinct 1	Milford Town Precinct 1	250277444001004	53	46	1	0	1	0	0	5	1	52
Milford Town Precinct 1	Milford Town Precinct 1	250277444001013	251	164	2	0	61	0	0	24	52	199
Milford Town Precinct 1	Milford Town Precinct 1	250277444001014	157	122	0	3	17	0	2	13	21	136
Milford Town Precinct 1 Total		52	3,866	2,024	98	47	923	0	37	737	856	3,010
Milford Town Precinct 2	Milford Town Precinct 2	250277441031020	21	7	5	0	0	0	1	8	1	20
Milford Town Precinct 2	Milford Town Precinct 2	250277441031021	246	188	0	23	8	0	3	24	15	231
Milford Town Precinct 2	Milford Town Precinct 2	250277441031022	21	13	0	5	2	0	0	1	3	18
Milford Town Precinct 2	Milford Town Precinct 2	250277442021000	176	136	2	5	21	0	0	12	10	166
Milford Town Precinct 2	Milford Town Precinct 2	250277442021001	31	21	4	0	0	0	0	6	0	31
Milford Town Precinct 2	Milford Town Precinct 2	250277442021002	112	53	2	0	30	0	0	27	31	81
Milford Town Precinct 2	Milford Town Precinct 2	250277442021003	69	36	3	0	15	0	10	5	17	52
Milford Town Precinct 2	Milford Town Precinct 2	250277442021004	80	50	0	0	15	0	4	11	19	61
Milford Town Precinct 2	Milford Town Precinct 2	250277442021005	83	53	0	3	21	0	0	6	30	53
Milford Town Precinct 2	Milford Town Precinct 2	250277442021006	49	35	0	0	3	0	0	11	5	44
Milford Town Precinct 2	Milford Town Precinct 2	250277442021007	44	23	0	0	11	0	2	8	10	34
Milford Town Precinct 2	Milford Town Precinct 2	250277442021009	198	93	6	2	35	0	2	60	53	145
Milford Town Precinct 2	Milford Town Precinct 2	250277442021010	50	42	0	0	1	0	0	7	2	48
Milford Town Precinct 2	Milford Town Precinct 2	250277442021011	59	43	2	4	2	0	0	8	0	59
Milford Town Precinct 2	Milford Town Precinct 2	250277442021012	40	31	0	1	3	0	0	5	4	36
Milford Town Precinct 2	Milford Town Precinct 2	250277442021013	27	16	0	0	11	0	0	0	4	23
Milford Town Precinct 2	Milford Town Precinct 2	250277442021014	113	79	7	0	21	0	0	6	14	99
Milford Town Precinct 2	Milford Town Precinct 2	250277442021015	31	12	6	1	2	0	1	9	2	29
Milford Town Precinct 2	Milford Town Precinct 2	250277442021016	29	8	0	1	16	0	1	3	16	13
Milford Town Precinct 2	Milford Town Precinct 2	250277442021017	60	20	0	1	17	0	15	7	30	30
Milford Town Precinct 2	Milford Town Precinct 2	250277442021018	39	15	0	0	5	0	0	19	16	23
Milford Town Precinct 2	Milford Town Precinct 2	250277442023001	0	0	0	0	0	0	0	0	0	0
Milford Town Precinct 2	Milford Town Precinct 2	250277442023002	0	0	0	0	0	0	0	0	0	0
Milford Town Precinct 2	Milford Town Precinct 2	250277442023003	0	0	0	0	0	0	0	0	0	0
Milford Town Precinct 2	Milford Town Precinct 2	250277442023004	0	0	0	0	0	0	0	0	0	0
Milford Town Precinct 2	Milford Town Precinct 2	250277442023005	53	40	0	0	7	0	0	6	3	50
Milford Town Precinct 2	Milford Town Precinct 2	250277442023006	7	3	0	0	3	0	0	1	0	7
Milford Town Precinct 2	Milford Town Precinct 2	250277442023007	59	41	0	1	3	0	1	13	6	53
Milford Town Precinct 2	Milford Town Precinct 2	250277442023008	20	11	0	0	8	0	0	1	3	17
Milford Town Precinct 2	Milford Town Precinct 2	250277442023009	11	6	0	2	0	0	0	3	0	11
Milford Town Precinct 2	Milford Town Precinct 2	250277442023010	0	0	0	0	0	0	0	0	0	0
Milford Town Precinct 2	Milford Town Precinct 2	250277442023011	0	0	0	0	0	0	0	0	0	0
Milford Town Precinct 2	Milford Town Precinct 2	250277442023012	209	172	0	22	4	0	0	11	2	207
Milford Town Precinct 2	Milford Town Precinct 2	250277442023013	104	90	0	5	3	0	1	5	4	100

Milford 2020

New VTD	Old VTD	Block ID	TotalPop	WHITE	BLACK	ASIAN	Other	NHPI	AIAN	Pop2Race	Hispanic	Not Hispanic
Milford Town Precinct 2	Milford Town Precinct 2	250277442023014	66	52	0	0	2	0	0	12	0	66
Milford Town Precinct 2	Milford Town Precinct 2	250277442023015	74	64	3	5	1	0	0	1	1	73
Milford Town Precinct 2	Milford Town Precinct 3	250277442023016	99	82	0	0	15	0	0	2	13	86
Milford Town Precinct 2	Milford Town Precinct 3	250277442023017	53	38	1	8	3	0	0	3	6	47
Milford Town Precinct 2	Milford Town Precinct 3	250277442023018	0	0	0	0	0	0	0	0	0	0
Milford Town Precinct 2	Milford Town Precinct 3	250277442023019	0	0	0	0	0	0	0	0	0	0
Milford Town Precinct 2	Milford Town Precinct 3	250277442023020	17	14	0	0	0	0	0	3	0	17
Milford Town Precinct 2	Milford Town Precinct 3	250277442023021	27	19	2	3	1	0	0	2	0	27
Milford Town Precinct 2	Milford Town Precinct 3	250277442023022	30	26	0	0	1	0	0	3	1	29
Milford Town Precinct 2	Milford Town Precinct 3	250277442023023	2	2	0	0	0	0	0	0	2	0
Milford Town Precinct 2	Milford Town Precinct 3	250277442023024	25	15	0	0	5	0	0	5	3	22
Milford Town Precinct 2	Milford Town Precinct 3	250277442023025	42	33	0	2	3	0	0	4	5	37
Milford Town Precinct 2	Milford Town Precinct 3	250277442023026	0	0	0	0	0	0	0	0	0	0
Milford Town Precinct 2	Milford Town Precinct 3	250277442023027	0	0	0	0	0	0	0	0	0	0
Milford Town Precinct 2	Milford Town Precinct 3	250277442023028	0	0	0	0	0	0	0	0	0	0
Milford Town Precinct 2	Milford Town Precinct 2	250277442024007	108	14	6	0	1	0	0	87	89	19
Milford Town Precinct 2	Milford Town Precinct 2	250277442024008	504	348	13	3	57	0	0	83	34	470
Milford Town Precinct 2	Milford Town Precinct 2	250277442024009	86	63	0	0	11	0	0	12	10	76
Milford Town Precinct 2	Milford Town Precinct 2	250277442024013	243	191	4	2	27	0	1	18	7	236
Milford Town Precinct 2	Milford Town Precinct 2	250277442024015	115	64	12	6	16	0	0	17	6	109
Milford Town Precinct 2	Milford Town Precinct 2	250277442024016	48	26	0	6	10	0	0	6	11	37
Milford Town Precinct 2	Milford Town Precinct 2	250277442024017	55	29	1	0	12	0	0	13	18	37
Milford Town Precinct 2	Milford Town Precinct 2	250277442024018	51	24	2	1	17	0	0	7	16	35
Milford Town Precinct 2	Milford Town Precinct 2	250277442024019	85	31	3	0	22	0	0	29	13	72
Milford Town Precinct 2	Milford Town Precinct 2	250277442024022	142	92	12	0	11	0	0	27	10	132
Milford Town Precinct 2	Milford Town Precinct 2	250277443002000	22	0	0	0	15	0	3	4	7	15
Milford Town Precinct 2	Milford Town Precinct 2	250277443002002	0	0	0	0	0	0	0	0	0	0
Milford Town Precinct 2	Milford Town Precinct 2	250277443002003	0	0	0	0	0	0	0	0	0	0
Milford Town Precinct 2	Milford Town Precinct 2	250277443002004	26	5	1	0	12	0	3	5	14	12
Milford Town Precinct 2												
Total		63	3,961	2,569	97	112	509	0	48	626	566	3,395
Milford Town Precinct 3	Milford Town Precinct 3	250277442011000	47	31	3	0	2	0	0	11	4	43
Milford Town Precinct 3	Milford Town Precinct 3	250277442011001	427	333	19	32	11	0	1	31	25	402
Milford Town Precinct 3	Milford Town Precinct 3	250277442011002	103	56	6	0	21	0	5	15	16	87
Milford Town Precinct 3	Milford Town Precinct 3	250277442011003	368	283	26	16	10	0	1	32	20	348
Milford Town Precinct 3	Milford Town Precinct 3	250277442011004	45	17	2	3	11	0	0	12	10	35
Milford Town Precinct 3	Milford Town Precinct 3	250277442011005	66	54	0	3	1	0	0	8	3	63
Milford Town Precinct 3	Milford Town Precinct 3	250277442011006	21	10	0	1	3	0	0	7	7	14
Milford Town Precinct 3	Milford Town Precinct 3	250277442011007	71	42	4	0	21	0	0	4	11	60
Milford Town Precinct 3	Milford Town Precinct 3	250277442011008	30	3	0	0	22	0	0	5	16	14
Milford Town Precinct 3	Milford Town Precinct 3	250277442011009	27	6	0	0	7	0	0	14	15	12
Milford Town Precinct 3	Milford Town Precinct 3	250277442011010	19	3	8	0	3	0	0	5	4	15
Milford Town Precinct 3	Milford Town Precinct 3	250277442011011	34	19	0	0	4	0	0	11	5	29
Milford Town Precinct 3	Milford Town Precinct 3	250277442011012	283	165	6	4	61	0	0	47	48	235

Milford 2020

New VTD	Old VTD	Block ID	TotalPop	WHITE	BLACK	ASIAN	Other	NHPI	AIAN	Pop2Race	Hispanic	Not Hispanic
Milford Town Precinct 3	Milford Town Precinct 3	250277442011013	150	71	1	8	35	0	1	34	27	123
Milford Town Precinct 3	Milford Town Precinct 3	250277442011014	132	92	3	0	32	0	1	4	9	123
Milford Town Precinct 3	Milford Town Precinct 3	250277442011015	136	82	0	1	14	0	0	39	7	129
Milford Town Precinct 3	Milford Town Precinct 3	250277442011016	50	46	0	0	0	0	0	4	0	50
Milford Town Precinct 3	Milford Town Precinct 3	250277442011017	0	0	0	0	0	0	0	0	0	0
Milford Town Precinct 3	Milford Town Precinct 3	250277442012000	65	8	0	0	28	0	0	29	24	41
Milford Town Precinct 3	Milford Town Precinct 3	250277442024000	33	13	1	1	7	0	1	10	4	29
Milford Town Precinct 3	Milford Town Precinct 3	250277442024001	0	0	0	0	0	0	0	0	0	0
Milford Town Precinct 3	Milford Town Precinct 3	250277442024002	0	0	0	0	0	0	0	0	0	0
Milford Town Precinct 3	Milford Town Precinct 3	250277442024003	55	41	0	0	4	0	1	9	5	50
Milford Town Precinct 3	Milford Town Precinct 3	250277442024004	270	236	0	10	8	0	1	15	13	257
Milford Town Precinct 3	Milford Town Precinct 3	250277442024005	45	22	4	1	7	0	0	11	6	39
Milford Town Precinct 3	Milford Town Precinct 3	250277442024006	33	16	2	0	2	0	2	11	3	30
Milford Town Precinct 3	Milford Town Precinct 3	250277442024010	17	1	0	5	4	0	0	7	4	13
Milford Town Precinct 3	Milford Town Precinct 3	250277442024011	105	85	8	0	4	0	1	7	4	101
Milford Town Precinct 3	Milford Town Precinct 3	250277442024012	45	32	2	0	4	0	0	7	5	40
Milford Town Precinct 3	Milford Town Precinct 3	250277442024014	0	0	0	0	0	0	0	0	0	0
Milford Town Precinct 3	Milford Town Precinct 3	250277442024020	149	120	4	7	7	0	2	9	3	146
Milford Town Precinct 3	Milford Town Precinct 3	250277442024021	28	12	0	0	4	0	3	9	3	25
Milford Town Precinct 3	Milford Town Precinct 3	250277443002014	243	188	4	1	23	0	1	26	40	203
Milford Town Precinct 3	Milford Town Precinct 3	250277443002015	11	10	0	0	0	0	0	1	1	10
Milford Town Precinct 3	Milford Town Precinct 3	250277443002016	82	55	3	1	12	0	0	11	11	71
Milford Town Precinct 3	Milford Town Precinct 3	250277443002017	69	25	3	3	26	0	0	12	15	54
Milford Town Precinct 3	Milford Town Precinct 3	250277443002018	80	38	0	4	23	0	0	15	16	64
Milford Town Precinct 3	Milford Town Precinct 3	250277443002019	16	5	0	0	9	0	0	2	11	5
Milford Town Precinct 3	Milford Town Precinct 3	250277443002020	11	4	0	1	6	0	0	0	7	4
Milford Town Precinct 3	Milford Town Precinct 3	250277443002021	54	18	0	0	3	0	1	32	3	51
Milford Town Precinct 3	Milford Town Precinct 3	250277443003006	85	41	6	0	9	1	3	25	25	60
Milford Town Precinct 3	Milford Town Precinct 3	250277443003007	131	68	13	4	26	0	0	20	27	104
Milford Town Precinct 3												
Total		42	3,636	2,351	128	106	474	1	25	551	457	3,179
Milford Town Precinct 4	Milford Town Precinct 4	250277442012001	44	25	1	0	10	0	1	7	5	39
Milford Town Precinct 4	Milford Town Precinct 4	250277442012002	77	33	0	1	23	0	2	18	26	51
Milford Town Precinct 4	Milford Town Precinct 4	250277442012003	109	60	2	6	8	0	1	32	17	92
Milford Town Precinct 4	Milford Town Precinct 4	250277442012004	38	14	0	1	4	0	0	19	9	29
Milford Town Precinct 4	Milford Town Precinct 4	250277442012005	62	44	0	0	11	0	0	7	11	51
Milford Town Precinct 4	Milford Town Precinct 4	250277442012006	144	102	0	0	19	0	5	18	9	135
Milford Town Precinct 4	Milford Town Precinct 4	250277442012007	49	30	1	0	10	0	0	8	12	37
Milford Town Precinct 4	Milford Town Precinct 4	250277442012008	13	10	0	0	0	0	0	3	2	11
Milford Town Precinct 4	Milford Town Precinct 4	250277442012009	25	4	0	0	12	0	0	9	5	20
Milford Town Precinct 4	Milford Town Precinct 4	250277442012010	65	48	4	2	5	0	0	6	2	63
Milford Town Precinct 4	Milford Town Precinct 4	250277442012011	12	4	0	1	0	0	0	7	2	10
Milford Town Precinct 4	Milford Town Precinct 4	250277442012012	112	99	2	0	3	0	0	8	4	108
Milford Town Precinct 4	Milford Town Precinct 4	250277443003002	99	62	0	0	15	0	0	22	13	86

Milford 2020

New VTD	Old VTD	Block ID	TotalPop	WHITE	BLACK	ASIAN	Other	NHPI	AIAN	Pop2Race	Hispanic	Not Hispanic
Milford Town Precinct 4	Milford Town Precinct 4	250277443003003	133	48	2	4	52	0	0	27	45	88
Milford Town Precinct 4	Milford Town Precinct 4	250277443003004	53	22	0	2	13	0	0	16	9	44
Milford Town Precinct 4	Milford Town Precinct 4	250277443003005	120	40	4	0	27	0	2	47	31	89
Milford Town Precinct 4	Milford Town Precinct 4	250277443004000	73	30	0	0	16	0	1	26	14	59
Milford Town Precinct 4	Milford Town Precinct 4	250277443004001	120	92	3	0	2	0	0	23	13	107
Milford Town Precinct 4	Milford Town Precinct 4	250277443004002	168	93	1	0	54	0	1	19	33	135
Milford Town Precinct 4	Milford Town Precinct 4	250277443004003	207	109	6	0	58	0	1	33	40	167
Milford Town Precinct 4	Milford Town Precinct 4	250277443004004	141	36	0	0	74	0	0	31	55	86
Milford Town Precinct 4	Milford Town Precinct 4	250277443004005	37	21	0	3	4	0	0	9	8	29
Milford Town Precinct 4	Milford Town Precinct 4	250277443004006	135	48	22	0	38	0	8	19	25	110
Milford Town Precinct 4	Milford Town Precinct 4	250277443004007	54	28	0	0	5	0	0	21	4	50
Milford Town Precinct 4	Milford Town Precinct 4	250277443004008	90	47	6	3	21	0	1	12	21	69
Milford Town Precinct 4	Milford Town Precinct 4	250277443004009	76	23	3	6	22	0	3	19	14	62
Milford Town Precinct 4	Milford Town Precinct 4	250277443004010	0	0	0	0	0	0	0	0	0	0
Milford Town Precinct 4	Milford Town Precinct 4	250277444001006	61	44	0	2	0	0	0	15	9	52
Milford Town Precinct 4	Milford Town Precinct 4	250277444001007	9	1	0	2	2	0	0	4	3	6
Milford Town Precinct 4	Milford Town Precinct 4	250277444001008	24	12	0	1	7	0	0	4	8	16
Milford Town Precinct 4	Milford Town Precinct 4	250277444001009	32	17	3	0	0	0	1	11	5	27
Milford Town Precinct 4	Milford Town Precinct 4	250277444001010	68	55	2	1	1	0	3	6	3	65
Milford Town Precinct 4	Milford Town Precinct 4	250277444001011	105	67	0	3	12	0	2	21	11	94
Milford Town Precinct 4	Milford Town Precinct 4	250277444001012	77	38	7	4	11	0	0	17	5	72
Milford Town Precinct 4	Milford Town Precinct 4	250277444002009	22	14	1	0	0	0	0	7	3	19
Milford Town Precinct 4	Milford Town Precinct 4	250277444003000	114	22	4	0	72	0	0	16	60	54
Milford Town Precinct 4	Milford Town Precinct 4	250277444003001	99	37	1	0	20	0	0	41	12	87
Milford Town Precinct 4	Milford Town Precinct 4	250277444003002	263	129	0	0	88	0	0	46	53	210
Milford Town Precinct 4	Milford Town Precinct 4	250277444003003	39	14	1	1	14	0	3	6	20	19
Milford Town Precinct 4	Milford Town Precinct 4	250277444003004	90	55	4	2	17	0	0	12	9	81
Milford Town Precinct 4	Milford Town Precinct 4	250277444003005	44	18	0	1	11	0	0	14	15	29
Milford Town Precinct 4	Milford Town Precinct 4	250277444003006	84	37	3	5	20	0	1	18	14	70
Milford Town Precinct 4	Milford Town Precinct 4	250277444003007	64	30	0	0	10	0	4	20	9	55
Milford Town Precinct 4	Milford Town Precinct 4	250277444003008	37	28	1	0	4	0	3	1	4	33
Milford Town Precinct 4	Milford Town Precinct 4	250277444003011	29	16	1	0	2	0	0	10	0	29
Milford Town Precinct 4	Milford Town Precinct 4	250277444003012	142	45	0	0	41	0	0	56	3	139
Milford Town Precinct 4	Milford Town Precinct 4	250277444003014	27	15	0	1	4	0	0	7	5	22
Milford Town Precinct 4	Milford Town Precinct 4	250277444003015	0	0	0	0	0	0	0	0	0	0
Milford Town Precinct 4	Milford Town Precinct 4	250277444003016	0	0	0	0	0	0	0	0	0	0
Milford Town Precinct 4	Milford Town Precinct 4	250277444003017	151	76	1	2	37	0	2	33	19	132
Milford Town Precinct 4	Milford Town Precinct 4	250277444003018	31	14	0	2	4	0	0	11	8	23
Milford Town Precinct 4	Milford Town Precinct 4	250277444003019	45	25	0	0	13	0	0	7	11	34
Milford Town Precinct 4	Milford Town Precinct 4	250277444003020	11	8	0	0	0	0	0	3	2	9
Milford Town Precinct 4	Milford Town Precinct 4	250277444003021	0	0	0	0	0	0	0	0	0	0
Milford Town Precinct 4 Total		54	3,924	1,989	86	56	896	0	45	852	720	3,204
Milford Town Precinct 5	Milford Town Precinct 5	250277441021000	82	59	1	0	9	0	0	13	3	79

Milford 2020

New VTD	Old VTD	Block ID	TotalPop	WHITE	BLACK	ASIAN	Other	NHPI	AIAN	Pop2Race	Hispanic	Not Hispanic
Milford Town Precinct 5	Milford Town Precinct 5	250277441021001	185	166	4	6	1	0	0	8	5	180
Milford Town Precinct 5	Milford Town Precinct 5	250277441022000	733	603	11	32	19	0	2	66	45	688
Milford Town Precinct 5	Milford Town Precinct 5	250277441022001	85	75	1	0	1	0	0	8	12	73
Milford Town Precinct 5	Milford Town Precinct 5	250277441022002	38	29	0	1	1	0	2	5	6	32
Milford Town Precinct 5	Milford Town Precinct 5	250277441022003	104	84	2	7	3	0	0	8	5	99
Milford Town Precinct 5	Milford Town Precinct 5	250277441022004	12	1	3	0	7	0	0	1	2	10
Milford Town Precinct 5	Milford Town Precinct 5	250277441022005	10	4	2	3	0	0	0	1	0	10
Milford Town Precinct 5	Milford Town Precinct 5	250277441022006	0	0	0	0	0	0	0	0	0	0
Milford Town Precinct 5	Milford Town Precinct 5	250277441022007	78	60	0	7	3	0	0	8	7	71
Milford Town Precinct 5	Milford Town Precinct 5	250277441022008	72	53	3	2	6	0	0	8	6	66
Milford Town Precinct 5	Milford Town Precinct 5	250277441022009	64	57	4	0	0	0	0	3	1	63
Milford Town Precinct 5	Milford Town Precinct 5	250277441022010	54	47	0	1	1	0	0	5	2	52
Milford Town Precinct 5	Milford Town Precinct 5	250277441022011	33	20	4	3	0	0	0	6	0	33
Milford Town Precinct 5	Milford Town Precinct 5	250277441023000	662	585	4	7	33	0	0	33	22	640
Milford Town Precinct 5	Milford Town Precinct 5	250277441023001	78	64	4	2	1	0	0	7	3	75
Milford Town Precinct 5	Milford Town Precinct 5	250277441023002	64	59	0	1	2	0	0	2	0	64
Milford Town Precinct 5	Milford Town Precinct 5	250277441023003	61	53	2	0	2	0	0	4	9	52
Milford Town Precinct 5	Milford Town Precinct 5	250277441023004	33	21	0	1	8	0	0	3	0	33
Milford Town Precinct 5	Milford Town Precinct 5	250277441023005	79	59	0	4	3	0	0	13	4	75
Milford Town Precinct 5	Milford Town Precinct 5	250277441023006	66	49	0	0	4	0	0	13	5	61
Milford Town Precinct 5	Milford Town Precinct 5	250277441023007	56	34	0	2	4	0	0	16	5	51
Milford Town Precinct 5	Milford Town Precinct 5	250277441023008	78	66	1	0	7	0	0	4	2	76
Milford Town Precinct 5	Milford Town Precinct 5	250277441023009	80	71	0	0	5	0	0	4	0	80
Milford Town Precinct 5	Milford Town Precinct 5	250277441023010	82	69	0	0	5	0	0	8	6	76
Milford Town Precinct 5	Milford Town Precinct 5	250277441023011	9	5	0	0	1	0	0	3	3	6
Milford Town Precinct 5	Milford Town Precinct 5	250277441023012	92	76	0	7	3	0	0	6	2	90
Milford Town Precinct 5	Milford Town Precinct 5	250277441023013	23	18	0	0	2	0	0	3	2	21
Milford Town Precinct 5	Milford Town Precinct 5	250277441023014	138	132	0	1	1	0	0	4	2	136
Milford Town Precinct 5	Milford Town Precinct 5	250277441023015	47	24	0	0	11	0	0	12	6	41
Milford Town Precinct 5	Milford Town Precinct 5	250277441023016	0	0	0	0	0	0	0	0	0	0
Milford Town Precinct 5	Milford Town Precinct 5	250277441023017	16	6	0	6	0	0	1	3	1	15
Milford Town Precinct 5	Milford Town Precinct 5	250277441023018	17	11	0	4	1	0	0	1	2	15
Milford Town Precinct 5	Milford Town Precinct 5	250277441043009	319	295	4	3	9	0	0	8	8	311
Milford Town Precinct 5	Milford Town Precinct 5	250277441043010	115	88	3	4	0	0	2	18	10	105
Milford Town Precinct 5	Milford Town Precinct 5	250277444003009	0	0	0	0	0	0	0	0	0	0
Milford Town Precinct 5	Milford Town Precinct 5	250277444003010	20	15	2	0	3	0	0	0	9	11
Milford Town Precinct 5	Milford Town Precinct 5	250277444003013	0	0	0	0	0	0	0	0	0	0
Milford Town Precinct 5												
Total		38	3,685	3,058	55	104	156	0	7	305	195	3,490
Milford Town Precinct 6	Milford Town Precinct 6	250277441021005	471	276	63	10	50	0	0	72	66	405
Milford Town Precinct 6	Milford Town Precinct 6	250277441021006	638	533	7	2	49	0	1	46	50	588
Milford Town Precinct 6	Milford Town Precinct 6	250277441021007	72	57	8	1	3	0	0	3	3	69
Milford Town Precinct 6	Milford Town Precinct 6	250277441021008	117	81	8	3	10	0	0	15	11	106
Milford Town Precinct 6	Milford Town Precinct 6	250277441021009	82	67	2	1	3	0	0	9	3	79

Milford 2020

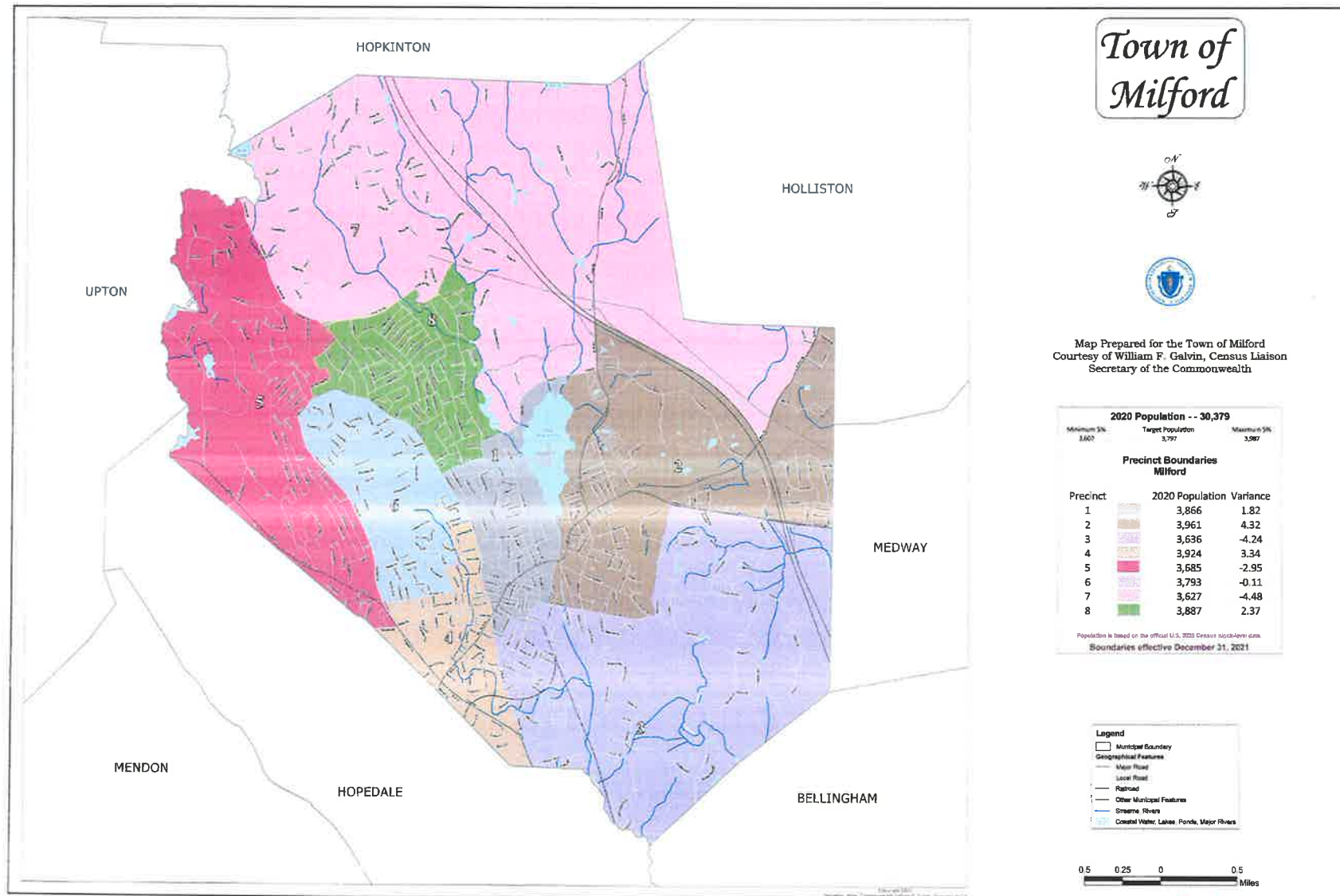
New VTD	Old VTD	Block ID	TotalPop	WHITE	BLACK	ASIAN	Other	NHPI	AIAN	Pop2Race	Hispanic	Not Hispanic
Milford Town Precinct 6	Milford Town Precinct 6	250277441021010	34	22	4	0	0	0	0	8	3	31
Milford Town Precinct 6	Milford Town Precinct 6	250277441021011	108	91	0	5	4	0	0	8	6	102
Milford Town Precinct 6	Milford Town Precinct 6	250277441021012	50	39	0	0	2	0	1	8	8	42
Milford Town Precinct 6	Milford Town Precinct 6	250277441021013	30	14	0	2	4	0	1	9	0	30
Milford Town Precinct 6	Milford Town Precinct 6	250277441021014	41	20	2	2	3	0	1	13	4	37
Milford Town Precinct 6	Milford Town Precinct 6	250277441021015	85	53	2	3	13	0	0	14	18	67
Milford Town Precinct 6	Milford Town Precinct 6	250277441021016	46	35	0	0	3	0	2	6	6	40
Milford Town Precinct 6	Milford Town Precinct 6	250277441021017	65	43	4	0	8	0	4	6	19	46
Milford Town Precinct 6	Milford Town Precinct 6	250277441021018	38	30	0	1	0	0	0	7	3	35
Milford Town Precinct 6	Milford Town Precinct 6	250277441021019	21	11	0	1	0	0	1	8	3	18
Milford Town Precinct 6	Milford Town Precinct 6	250277441021020	69	52	0	0	3	0	0	14	3	66
Milford Town Precinct 6	Milford Town Precinct 6	250277441021021	65	52	1	0	3	0	0	9	6	59
Milford Town Precinct 6	Milford Town Precinct 6	250277444001005	51	40	0	5	1	0	0	5	4	47
Milford Town Precinct 6	Milford Town Precinct 6	250277444002000	1,136	837	16	20	153	0	0	110	110	1,026
Milford Town Precinct 6	Milford Town Precinct 6	250277444002001	22	13	3	0	0	0	1	5	1	21
Milford Town Precinct 6	Milford Town Precinct 6	250277444002002	65	48	3	0	2	0	0	12	2	63
Milford Town Precinct 6	Milford Town Precinct 6	250277444002003	51	40	0	0	0	0	4	7	8	43
Milford Town Precinct 6	Milford Town Precinct 6	250277444002004	149	133	3	0	3	0	1	9	2	147
Milford Town Precinct 6	Milford Town Precinct 6	250277444002005	38	26	0	6	2	0	0	4	1	37
Milford Town Precinct 6	Milford Town Precinct 4	250277444002006	161	103	0	0	23	0	0	35	16	145
Milford Town Precinct 6	Milford Town Precinct 6	250277444002007	26	17	4	0	4	0	0	1	1	25
Milford Town Precinct 6	Milford Town Precinct 6	250277444002008	48	39	0	0	6	0	0	3	0	48
Milford Town Precinct 6	Milford Town Precinct 4	250277444002010	14	12	0	0	1	0	0	1	0	14
Milford Town Precinct 6 Total		28	3,793	2,784	130	62	353	0	17	447	357	3,436
Milford Town Precinct 7	Milford Town Precinct 7	250277441031000	10	4	0	0	0	0	5	1	4	6
Milford Town Precinct 7	Milford Town Precinct 7	250277441031001	31	27	1	0	0	0	0	3	0	31
Milford Town Precinct 7	Milford Town Precinct 7	250277441031002	12	11	0	1	0	0	0	0	0	12
Milford Town Precinct 7	Milford Town Precinct 7	250277441031003	145	134	4	4	1	0	0	2	2	143
Milford Town Precinct 7	Milford Town Precinct 7	250277441031004	148	138	1	3	0	0	0	6	3	145
Milford Town Precinct 7	Milford Town Precinct 7	250277441031005	46	37	0	7	1	0	0	1	1	45
Milford Town Precinct 7	Milford Town Precinct 7	250277441031006	67	61	2	3	1	0	0	0	1	66
Milford Town Precinct 7	Milford Town Precinct 7	250277441031007	0	0	0	0	0	0	0	0	0	0
Milford Town Precinct 7	Milford Town Precinct 7	250277441031008	271	236	4	4	14	0	1	12	15	256
Milford Town Precinct 7	Milford Town Precinct 7	250277441031009	25	17	0	0	8	0	0	0	0	25
Milford Town Precinct 7	Milford Town Precinct 7	250277441031010	17	14	1	0	1	0	0	1	0	17
Milford Town Precinct 7	Milford Town Precinct 7	250277441031011	32	26	0	0	6	0	0	0	6	26
Milford Town Precinct 7	Milford Town Precinct 7	250277441031012	0	0	0	0	0	0	0	0	0	0
Milford Town Precinct 7	Milford Town Precinct 7	250277441031013	152	133	3	2	4	0	0	10	3	149
Milford Town Precinct 7	Milford Town Precinct 7	250277441031014	21	14	1	1	5	0	0	0	0	21
Milford Town Precinct 7	Milford Town Precinct 7	250277441031015	12	8	0	0	1	0	0	3	3	9
Milford Town Precinct 7	Milford Town Precinct 7	250277441031016	93	86	2	0	0	0	0	5	1	92
Milford Town Precinct 7	Milford Town Precinct 7	250277441031017	78	57	0	4	10	0	2	5	0	78
Milford Town Precinct 7	Milford Town Precinct 7	250277441031018	15	5	0	1	0	0	0	9	8	7

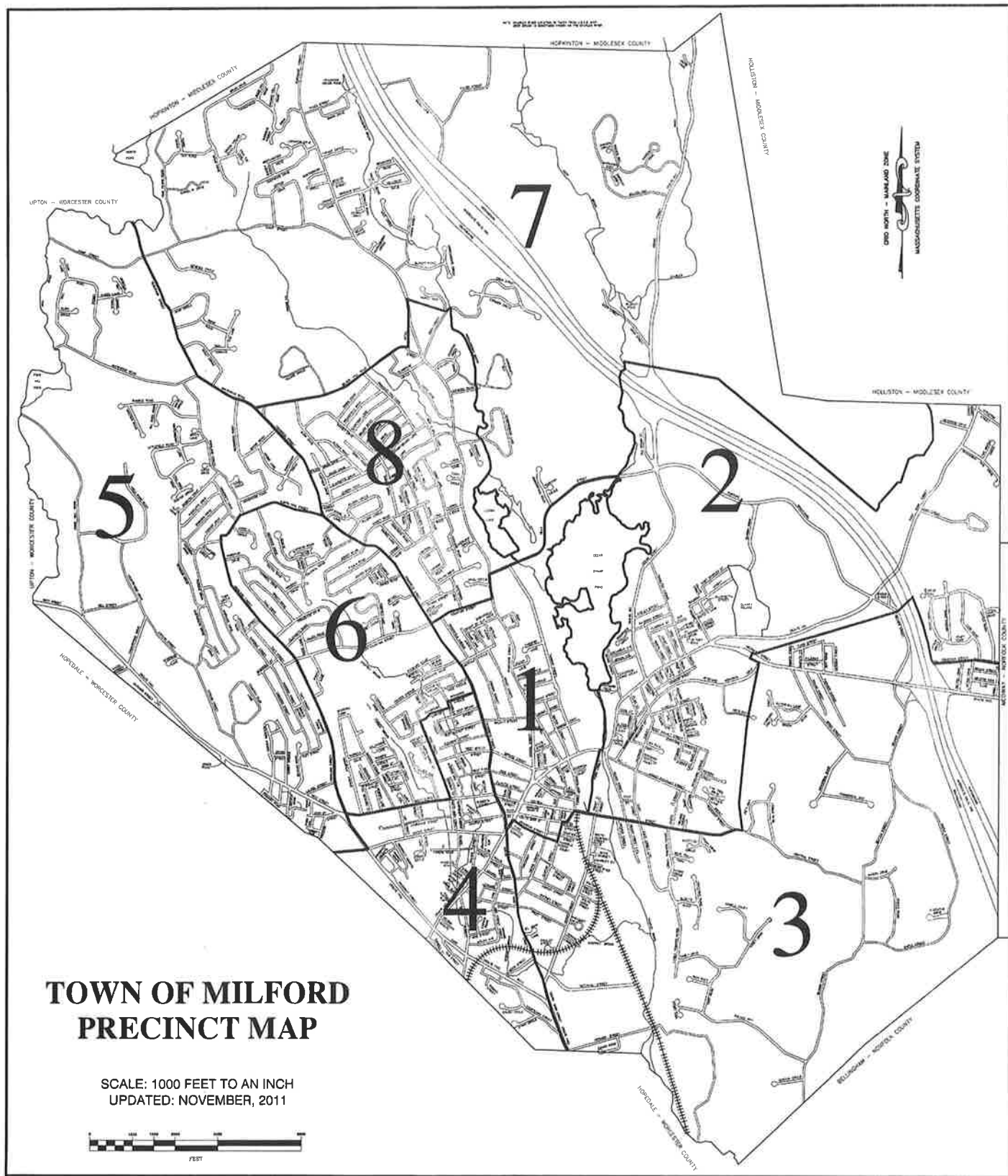
Milford 2020

New VTD	Old VTD	Block ID	TotalPop	WHITE	BLACK	ASIAN	Other	NHPI	AIAN	Pop2Race	Hispanic	Not Hispanic
Milford Town Precinct 7	Milford Town Precinct 2	250277441031019	62	44	0	4	5	0	0	9	10	52
Milford Town Precinct 7	Milford Town Precinct 2	250277441032000	0	0	0	0	0	0	0	0	0	0
Milford Town Precinct 7	Milford Town Precinct 7	250277441032001	0	0	0	0	0	0	0	0	0	0
Milford Town Precinct 7	Milford Town Precinct 7	250277441032002	0	0	0	0	0	0	0	0	0	0
Milford Town Precinct 7	Milford Town Precinct 7	250277441032003	393	275	7	12	46	0	0	53	31	362
Milford Town Precinct 7	Milford Town Precinct 7	250277441032006	89	61	3	5	7	0	1	12	15	74
Milford Town Precinct 7	Milford Town Precinct 7	250277441032007	374	222	5	23	49	0	2	73	31	343
Milford Town Precinct 7	Milford Town Precinct 8	250277441032010	20	11	0	5	2	0	0	2	1	19
Milford Town Precinct 7	Milford Town Precinct 7	250277441032011	0	0	0	0	0	0	0	0	0	0
Milford Town Precinct 7	Milford Town Precinct 2	250277441032015	0	0	0	0	0	0	0	0	0	0
Milford Town Precinct 7	Milford Town Precinct 2	250277441032016	14	2	0	2	5	0	1	4	1	13
Milford Town Precinct 7	Milford Town Precinct 8	250277441042000	14	8	0	0	0	0	0	6	2	12
Milford Town Precinct 7	Milford Town Precinct 8	250277441042001	37	26	0	1	3	0	0	7	3	34
Milford Town Precinct 7	Milford Town Precinct 7	250277441043000	198	173	6	1	5	0	0	13	1	197
Milford Town Precinct 7	Milford Town Precinct 7	250277441043001	44	36	0	0	2	0	0	6	4	40
Milford Town Precinct 7	Milford Town Precinct 7	250277441043002	48	41	0	0	2	0	0	5	1	47
Milford Town Precinct 7	Milford Town Precinct 7	250277441043003	140	118	3	3	7	0	0	9	7	133
Milford Town Precinct 7	Milford Town Precinct 7	250277441043004	32	20	1	6	2	0	0	3	0	32
Milford Town Precinct 7	Milford Town Precinct 7	250277441043005	18	10	1	1	4	0	0	2	7	11
Milford Town Precinct 7	Milford Town Precinct 7	250277441043006	50	36	0	0	2	0	0	12	6	44
Milford Town Precinct 7	Milford Town Precinct 7	250277441043007	280	255	1	5	3	0	0	16	5	275
Milford Town Precinct 7	Milford Town Precinct 7	250277441043008	49	41	0	0	5	0	3	0	12	37
Milford Town Precinct 7	Milford Town Precinct 7	250277441043011	50	31	3	1	1	0	0	14	0	50
Milford Town Precinct 7	Milford Town Precinct 7	250277441043012	432	414	0	6	5	0	0	7	8	424
Milford Town Precinct 7	Milford Town Precinct 7	250277441043013	29	21	5	0	0	0	0	3	2	27
Milford Town Precinct 7	Milford Town Precinct 7	250277441043014	53	45	1	2	3	0	0	2	0	53
Milford Town Precinct 7	Milford Town Precinct 7	250277441043015	26	16	0	6	1	0	0	3	1	25
Milford Town Precinct 7	Milford Town Precinct 2	250277442023000	0	0	0	0	0	0	0	0	0	0
Milford Town Precinct 7												
Total			47	3,627	55	113	211	0	15	319	195	3,432
Milford Town Precinct 8	Milford Town Precinct 5	250277441021002	149	125	0	0	5	0	0	19	5	144
Milford Town Precinct 8	Milford Town Precinct 5	250277441021003	81	59	1	1	8	0	0	12	16	65
Milford Town Precinct 8	Milford Town Precinct 5	250277441021004	59	49	3	3	3	0	0	1	0	59
Milford Town Precinct 8	Milford Town Precinct 8	250277441032004	10	5	0	0	3	0	0	2	5	5
Milford Town Precinct 8	Milford Town Precinct 8	250277441032005	42	31	1	8	1	0	0	1	1	41
Milford Town Precinct 8	Milford Town Precinct 8	250277441032008	79	59	0	9	3	0	2	6	9	70
Milford Town Precinct 8	Milford Town Precinct 8	250277441032009	30	25	0	0	1	0	0	4	4	26
Milford Town Precinct 8	Milford Town Precinct 8	250277441032012	178	135	0	0	17	0	0	26	16	162
Milford Town Precinct 8	Milford Town Precinct 8	250277441032013	0	0	0	0	0	0	0	0	0	0
Milford Town Precinct 8	Milford Town Precinct 8	250277441032014	26	16	0	3	1	0	0	6	2	24
Milford Town Precinct 8	Milford Town Precinct 8	250277441041000	117	98	3	1	2	0	0	13	12	105
Milford Town Precinct 8	Milford Town Precinct 8	250277441041001	125	106	3	0	10	0	0	6	2	123
Milford Town Precinct 8	Milford Town Precinct 8	250277441041002	26	26	0	0	0	0	0	0	1	25
Milford Town Precinct 8	Milford Town Precinct 8	250277441041003	41	28	3	0	3	0	0	7	5	36

Milford 2020

New VTD	Old VTD	Block ID	TotalPop	WHITE	BLACK	ASIAN	Other	NHPI	AIAN	Pop2Race	Hispanic	Not Hispanic
Milford Town Precinct 8	Milford Town Precinct 8	250277441041004	24	13	0	2	1	0	0	8	4	20
Milford Town Precinct 8	Milford Town Precinct 8	250277441041005	58	50	4	0	4	0	0	0	4	54
Milford Town Precinct 8	Milford Town Precinct 8	250277441041006	183	160	3	0	0	0	0	20	14	169
Milford Town Precinct 8	Milford Town Precinct 8	250277441041007	56	42	4	3	0	0	0	7	7	49
Milford Town Precinct 8	Milford Town Precinct 8	250277441041008	199	88	17	2	66	0	0	26	42	157
Milford Town Precinct 8	Milford Town Precinct 8	250277441041009	38	18	8	4	3	0	1	4	2	36
Milford Town Precinct 8	Milford Town Precinct 8	250277441041010	42	31	1	0	1	0	0	9	2	40
Milford Town Precinct 8	Milford Town Precinct 8	250277441041011	29	15	0	2	9	0	0	3	11	18
Milford Town Precinct 8	Milford Town Precinct 8	250277441041012	14	11	0	0	0	0	0	3	0	14
Milford Town Precinct 8	Milford Town Precinct 8	250277441041013	50	45	0	0	0	0	0	5	4	46
Milford Town Precinct 8	Milford Town Precinct 8	250277441041014	53	39	2	0	5	0	0	7	4	49
Milford Town Precinct 8	Milford Town Precinct 8	250277441041015	114	101	0	3	0	0	0	10	6	108
Milford Town Precinct 8	Milford Town Precinct 8	250277441041016	79	68	0	0	1	0	0	10	1	78
Milford Town Precinct 8	Milford Town Precinct 8	250277441041017	188	165	0	0	20	0	0	3	19	169
Milford Town Precinct 8	Milford Town Precinct 8	250277441041018	12	9	0	1	0	0	0	2	3	9
Milford Town Precinct 8	Milford Town Precinct 8	250277441041019	37	24	3	0	1	0	0	9	9	28
Milford Town Precinct 8	Milford Town Precinct 8	250277441041020	64	45	0	2	13	0	0	4	14	50
Milford Town Precinct 8	Milford Town Precinct 8	250277441041021	27	11	0	2	4	0	0	10	6	21
Milford Town Precinct 8	Milford Town Precinct 8	250277441042002	73	65	1	2	1	0	0	4	3	70
Milford Town Precinct 8	Milford Town Precinct 8	250277441042003	85	68	1	5	3	0	0	8	5	80
Milford Town Precinct 8	Milford Town Precinct 8	250277441042004	71	66	0	0	0	0	0	5	2	69
Milford Town Precinct 8	Milford Town Precinct 8	250277441042005	101	82	0	0	9	0	0	10	5	96
Milford Town Precinct 8	Milford Town Precinct 8	250277441042006	62	49	1	0	7	0	0	5	7	55
Milford Town Precinct 8	Milford Town Precinct 8	250277441042007	75	60	3	0	1	0	0	11	0	75
Milford Town Precinct 8	Milford Town Precinct 8	250277441042008	62	48	0	1	11	0	0	2	13	49
Milford Town Precinct 8	Milford Town Precinct 8	250277441042009	64	58	2	4	0	0	0	0	0	64
Milford Town Precinct 8	Milford Town Precinct 8	250277441042010	55	53	1	0	0	0	0	1	0	55
Milford Town Precinct 8	Milford Town Precinct 8	250277441042011	66	56	1	1	0	0	0	8	5	61
Milford Town Precinct 8	Milford Town Precinct 8	250277441042012	91	75	1	1	4	0	2	8	7	84
Milford Town Precinct 8	Milford Town Precinct 8	250277441042013	182	128	0	7	16	0	0	31	14	168
Milford Town Precinct 8	Milford Town Precinct 8	250277441042014	267	167	10	12	43	0	0	35	44	223
Milford Town Precinct 8	Milford Town Precinct 8	250277441042015	118	73	6	3	10	0	0	26	14	104
Milford Town Precinct 8	Milford Town Precinct 8	250277441042016	214	109	13	4	36	0	0	52	30	184
Milford Town Precinct 8	Milford Town Precinct 8	250277441042017	71	44	3	1	10	0	0	13	12	59
Milford Town Precinct 8												
Total		48	3,887	2,898	99	87	336	0	5	462	391	3,496
Grand Total		372	30,379	20,587	748	687	3,858	1	199	4,299	3,737	26,642





TOWN OF MILFORD PRECINCT MAP

SCALE: 1000 FEET TO AN INCH
UPDATED: NOVEMBER, 2011



"Existing"



E-3
11-15-21

United Way
of Tri-County



TOWN OF MILFORD, MASSACHUSETTS
MILFORD YOUTH CENTER
24 Pearl St., Milford, MA 01757
(508) 473-1756 Phone
(508) 381-0759 FAX
www.milfordyouthcenter.org



November 9, 2021

Dear Town Administrator and Select Board,

I am writing to you on behalf of the Milford Youth Commission to inform the Board of donations made to the Center over the last few months:

1. Gift Acceptance: Last Friday, 11/5/21 the Center was presented with just under \$12,000 in donations from the local community. This would not have been possible without James Ligor and Rob DeDominic partnering together to choose the Center. For the last few months, Rob reached out to local businesses and organizations to support the Center and had a tremendous amount of support. We would like to thank the following donors for their generosity:

1. Marchegiano Club: \$125.00
2. Hoboken Citizens Clun Inc.: \$125.00
3. Greater Milford Social Club: \$125.00
4. Sons of Italy Inc Dramatic and Sportsmen Club: \$125.00
5. Italian American War Veterans Post No.40: \$125.00
6. Milford Exterminating Inc.: \$200.00
7. KN Tools LLC: \$500.00
8. Milford Welding & Fabrication: \$500.00
9. Depot St. Tavern: \$500.00
10. Mass Armament LLC: \$500.00
11. Book a Bounce: \$500.00
12. Julie A. Burgey Kehoe: \$500.00
13. Lioce Properties Inc.: \$500.00
14. Kimball Sand Company Inc.: \$500.00
15. Pepperoncini's Pizzeria & Grill #2: \$500.00
16. Old Time Auto Sales Inc.: \$500.00
17. Clean Beer Co Inc: \$500.00
18. Karen Wyspianski CPA: \$500.00
19. Tamagni Wealth Advisors LLC: \$500.00
20. Morin's Studio & Camera Shop Inc.: \$500.00
21. Plains Automotive: \$500.00
22. Braza Construction & Paving: \$500.00
23. Zenith Mortgage Advisors Inc.: \$500.00
24. TD's Pub: \$500.00
25. Pinz Entertainment: \$500.00
26. Milford Hardwood Floors Inc.: \$500.00
27. The Tradesman: \$1,000.00

2. Misc. donations:

- a. John Callahan: \$25.00
- b. Maria Gorete Da Rocha: \$40.00
- c. Candice Abbiuso: \$100.00
- d. Clare Comaschi: \$150.00



**United Way
of Tri-County**



**TOWN OF MILFORD, MASSACHUSETTS
MILFORD YOUTH CENTER**
24 Pearl St., Milford, MA 01757
(508) 473-1756 Phone
(508) 381-0759 FAX
www.milfordyouthcenter.org



- e. United Way of Mass. Bay & Merrimack Valley: \$156.47
- f. Carly Fauth: \$580.00

It is due to the generosity of local individuals, organizations and businesses that we are able to continue to offer afterschool programming, an affordable summer camp, and provide a safe and fun environment for the youth of Milford!

Thank you for your time,

Jen Ward
Director

G-4
11-15-21

TEMPLE BETH SHALOM
55 PINE STREET
P.O. BOX 30
MILFORD, MA 01757

November 9, 2021

Michael Walsh, Chairman
Thomas O'Laughlin
Paul Mazzuchelli

Board of Selectmen
Town Hall
Milford, Massachusetts 01757

RE: TEMPLE BETH SHALOM - MENORAH LIGHTING

Dear Sirs:

On behalf of Temple Beth Shalom of Pine Street, Milford, I am writing to request that we be permitted once again to place the Menorah in Draper Park, for the upcoming Hanukah celebration.

This year, Hanukah commences the evening of Sunday November 28, 2021 and therefore we would request permission to place the Menorah in Draper Park during the week prior to then, and to light each night until Hanukah ends the evening of Monday, December 6, 2021.

Assuming the aforesaid is acceptable to you, we will be conducting a Town lighting celebration on the first night of Hanukkah, at 6:00 PM on Sunday November 28th, at Draper Park. We would welcome your attendance at this event.

As always, thank you for your consideration and support, and we look forward to seeing you.

Yours very truly,

Marc Mann
Treasurer

lam/let/milfselecttemple